

NOTICE!!

These documents have been scanned!

Do not place un-scanned documents beneath this notice!

Do not remove this notice from this file!

GPO Jacket No. 560-102
Print Order 61540
Rise Business Services, LLC
Job=AZ15 5/1/2019



Box Number= AZ15012



Claim Begin-End: AMC441142-AMC441151

1 Initial Receipt



AZ15012-28

AMC440519-AMC441162

AMC #**DATE CLOSED****ADJ INITIAL**

REMARKS

[illegible]

United States Department of the Interior
Bureau of Land Management
 DIV OF LANDS, MINRLS & ENERGY
 ONE N CENTRAL AVE
 PHOENIX, AZ 85004 -4427
 Phone: 602-417-9200

Receipt

No: 3745910

Transaction #: 3851624	
Date of Transaction: 01/19/2017	
CUSTOMER:	
STEVE F KAROLYI PO BOX 74353 PHOENIX,AZ 85087-1006 US	

ENTERED
 JAN 24 2017
 BY: *Ram*

LINE #	QTY	DESCRIPTION	REMARKS	UNIT PRICE	TOTAL
1	10.00	LOCATABLE MINERALS / MINING CLAIMS-NEW,UNADJUD, ONE OR MORE AUTH NOS / NEW MINING CLAIM PROCESSING FEE CASES: AMC441142/\$20.00, AMC441143/\$20.00, AMC441144/\$20.00, AMC441145/\$20.00, AMC441146/\$20.00, AMC441147/\$20.00, AMC441148/\$20.00, AMC441149/\$20.00, AMC441150/\$20.00, AMC441151/\$20.00		- n/a -	200.00
2	10.00	LOCATABLE MINERALS / MINING CLAIMS-NEW,UNADJUD, ONE OR MORE AUTH NOS / NEW MINING CLAIMS LOCATION FEE CASES: AMC441142/\$37.00, AMC441143/\$37.00, AMC441144/\$37.00, AMC441145/\$37.00, AMC441146/\$37.00, AMC441147/\$37.00, AMC441148/\$37.00, AMC441149/\$37.00, AMC441150/\$37.00, AMC441151/\$37.00		- n/a -	370.00
3	10.00	LOCATABLE MINERALS / MINING CLAIMS-NEW,UNADJUD, ONE OR MORE AUTH NOS / NEW MINING CLAIMS MAINTENANCE FEE CASES: AMC441142/\$155.00, AMC441143/\$155.00, AMC441144/\$155.00, AMC441145/\$155.00, AMC441146/\$155.00, AMC441147/\$155.00, AMC441148/\$155.00, AMC441149/\$155.00, AMC441150/\$155.00, AMC441151/\$155.00		- n/a -	1550.00
TOTAL:					\$2,120.00

PAYMENT INFORMATION	
NOTE: Items will appear on credit card statement as "Bureau of Land Mgmt CO".	
1	AMOUNT: 2120.00 POSTMARKED: N/A

TYPE:	CREDIT CARD	RECEIVED:	01/18/2017
NAME:	KAROLYI, STEVE F PO BOX 74353 PHOENIX AZ 85087-1006 US		
CARD NO:	XXXXXXXXXXXX5005	AUTH CODE:	124028
NAME ON CARD:	STEVE KAROLYI		
EXPIRES:	01/2020		
SIGNATURE:			

REMARKS

This receipt was generated by the automated BLM Collections and Billing System and is a paper representation of a portion of the official electronic record contained therein.

NOTICE!!

These documents have been scanned!

Do not place un-scanned documents beneath this notice!

Do not remove this notice from this file!

GPO Jacket No. 560-102
Print Order 61540
Rise Business Services, LLC
Job=AZ15 5/1/2019



Box Number= AZ15012




Claim Begin-End: AMC441142-AMC441151

2 Correspondence



AZ15012-28

AMC440519-AMC441162



United States Department of the Interior

BUREAU OF LAND MANAGEMENT

Arizona State Office

One North Central Avenue, Suite 800

Phoenix, Arizona 85004-4427

www.blm.gov/az/



DEC 13 2018

In Reply Refer To:

3830 (9200) PB

AMC437096, AMC438196, AMC441142

CERTIFIED MAIL - RETURN RECEIPT REQUESTED No. 9214 8901 9403 8376 3565 29

DECISION

ASHLEY WALDEN

16841 11TH ST NE

BUXTON, ND 58218-9223

:

:

:

This decision affects those claims
shown in the block below.

AMC437096, AMC438197, AMC441150

MARIGOLD #3, MINERAL MOUNTAIN #2, TIGER GOLD #5

MINING CLAIMS DECLARED FORFEITED

The mining claims listed above have been declared forfeited as of September 1, 2018, for failure to timely file the required maintenance fee payment or small miner's maintenance fee waiver (waiver).

Claimants are required to pay an annual non-refundable maintenance fee of \$155 per 20 acres or portion thereof, or submit a waiver, on or before September 1 of each year. These requirements were established by 30 U.S.C. 28F-1, as amended, and 43 CFR 3834 and 3835.

Our records do not show receipt of a maintenance fee payment or small miner waiver filed on or before the due date. Therefore, the claims listed above are forfeited.

Reclamation Requirements

This decision does not relieve you of the liability for reclamation of all areas disturbed by your activities on lands covered by the subject mining claim(s) and/or site(s). After you complete the reclamation, you must notify the authorized officer of the appropriate surface managing agency so that the authorized officer may conduct a final site inspection and determine whether you may be released from liability. If you fail to reclaim the land to the satisfaction of the authorized

officer, the surface management agency may cite you for noncompliance under its surface management regulations. For land administered by the Bureau of Land Management (BLM), if you fail to reclaim the land to the satisfaction of the authorized officer as required in 43 CFR Subpart 3809, the BLM will issue an order of noncompliance under 43 CFR 3809.601(a). If you fail to comply with the non-compliance order, BLM may take further action under 43 CFR 3809.604. Failure to conduct reclamation is a prohibited act that may subject you to criminal penalties. See 43 CFR 3809.605(h) and 43 CFR 3809.700.

Appeal Procedures

This decision may be appealed to the Interior Board of Land Appeals, Office of the Secretary, in accordance with the regulations contained in 43 CFR, Part 4, and the enclosed Form 1842-1. If an appeal is taken, your notice of appeal must be filed in this office (at the above address) within 30 days from receipt of this decision. The appellant has the burden of showing that the decision appealed from is in error.


If you wish to file a petition pursuant to regulation 43 CFR 4.21 (58 FR 4939, January 19, 1993) for a stay of the effectiveness of this decision during the time that your appeal is being reviewed by the Board, the petition for a stay must accompany your notice of appeal. A petition for a stay is required to show sufficient justification based on the standards listed below. Copies of the notice of appeal and petition for a stay **must** also be submitted to each party named in this decision and to the Interior Board of Land Appeals and to the appropriate Office of the Solicitor (see 43 CFR 4.413) at the same time the original documents are filed with this office. If you request a stay, you have the burden of proof to demonstrate that a stay should be granted.

Standards for Obtaining a Stay

Except as otherwise provided by law or other pertinent regulation, a petition for a stay of a decision pending appeal shall show sufficient justification based on the following standards:

- (1) The relative harm to the parties if the stay is granted or denied.
- (2) The likelihood of the appellant's success on the merits.
- (3) The likelihood of immediate and irreparable harm if the stay is not granted, and
- (4) Whether the public interest favors granting the stay.

Please include your AMC serial number(s) on all correspondence. If additional information is required, please call Pauline Brown at 602-417-9360.



Lucas Lucero
Deputy State Director
Lands, Minerals, and Energy Division

Enclosure




Date Produced: 12/31/2018

ConnectSuite Inc.:

The following is the delivery information for Certified Mail™/RRE item number 9214 8901 9403 8376 3565 29. Our records indicate that this item was delivered on 12/29/2018 at 09:44 a.m. in BUXTON, ND 58218. The scanned image of the recipient information is provided below.

Signature of Recipient :

Delivery Section	
Signature	
Printed Name	Ashley L. Williams

Address of Recipient :

Address	1684 11th St NE
---------	-----------------

Thank you for selecting the Postal Service for your mailing needs. If you require additional assistance, please contact your local post office or Postal Service representative.

Sincerely,
United States Postal Service

The customer reference number shown below is not validated or endorsed by the United States Postal Service. It is solely for customer use.

Customer Reference Number: C1128363.6490439

SENDER: COMPLETE THIS SECTION

- Complete items 1, 2, and 3.
- Print your name and address on the reverse so that we can return the card to you.
- Attach this card to the back of the mailpiece, or on the front if space permits.

1. Article Addressed to:

IVANOV AND ELENA ALEKSEY
12421 105TH PL NE
KIRKLAND WA 98034-2434
9200 RM AMC441142



9590 9402 2629 6336 6619 23

2. Article Number (Transfer from service label)

7017 0660 0000 3024 2949

COMPLETE THIS SECTION ON DELIVERY**A. Signature**

X

☐ Agent

☐ Addressee

B. Received by (Printed Name)**C. Date of Delivery**

- D. Is delivery address different from item 1?** ☐ Yes
If YES, enter delivery address below: ☐ No

3. Service Type

- ☐ Adult Signature
- ☐ Adult Signature Restricted Delivery
- ☒ Certified Mail®
- ☐ Certified Mail Restricted Delivery
- ☐ Collect on Delivery
- ☐ Collect on Delivery Restricted Delivery



ed Mail

ed Mail Restricted Delivery

\$500)

- ☐ Priority Mail Express®
- ☐ Registered Mail™
- ☐ Registered Mail Restricted Delivery
- ☐ Return Receipt for Merchandise
- ☐ Signature Confirmation™
- ☐ Signature Confirmation Restricted Delivery

USPS TRACKING #



First-Class Mail
Postage & Fees Paid
USPS
Permit No. G-10

9590 9402 2629 6936 6619 23

United States
Postal Service

RECEIVED
BLM AZ STATE OFFICE


2017 DEC 19 P 32

PHOENIX, ARIZONA

Sender, please print your name, address, and ZIP+4® in this box•

U.S. DEPARTMENT OF THE INTERIOR
BUREAU OF LAND MANAGEMENT
ARIZONA STATE OFFICE
ONE NORTH CENTRAL AVENUE, SUITE 800
PHOENIX, AZ 85004-4427





United States Department of the Interior

BUREAU OF LAND MANAGEMENT

Arizona State Office

One North Central Avenue, Suite 800

Phoenix, Arizona 85004-4427

www.blm.gov/az/



DEC 07 2017

In Reply Refer To:

3830 (9200) RM

AMC441142

CERTIFIED MAIL - RETURN RECEIPT REQUESTED No. 7017 0660 0000 3024 2949

DECISION

IVANOV AND ELENA ALEKSEY
12421 105TH PL NE
KIRKLAND, WA 98034-2434

:
:
:

This decision affects those claims shown
in the block below.

AMC441151
TIGER GOLD #6

MINING CLAIMS DECLARED FORFEITED

The mining claims listed above have been declared forfeited as of September 1, 2017, for failure to timely file the required maintenance fee payment or small miner's maintenance fee waiver (waiver).

Claimants are required to pay an annual non-refundable maintenance fee of \$155 per 20 acres or portion thereof, or submit a waiver, on or before September 1 of each year. These requirements were established by 30 U.S.C. 28f-1, as amended, and 43 CFR 3834 and 3835.

Our records do not show receipt of a maintenance fee payment or small miner waiver filed on or before the due date. Therefore, the claims listed above are forfeited.

Reclamation Requirements

This decision does not relieve you of the liability for reclamation of all areas disturbed by your activities on lands covered by the subject mining claim(s) and/or site(s). After you complete the reclamation, you must notify the authorized officer of the appropriate surface managing agency so that the authorized officer may conduct a final site inspection and determine whether you may be released from liability. If you fail to reclaim the land to the satisfaction of the authorized officer,

the surface management agency may cite you for noncompliance under its surface management regulations. For land administered by the Bureau of Land Management (BLM), if you fail to reclaim the land to the satisfaction of the authorized officer as required in 43 CFR Subpart 3809, BLM will issue an order of noncompliance under 43 CFR 3809.601(a). If you fail to comply with the non-compliance order, BLM may take further action under 43 CFR 3809.604. Failure to conduct reclamation is a prohibited act that may subject you to criminal penalties. See 43 CFR 3809.605(h) and 43 CFR 3809.700.

Appeal Procedures

This decision may be appealed to the Interior Board of Land Appeals, Office of the Secretary, in accordance with the regulations contained in 43 CFR, Part 4, and the enclosed Form 1842-1. If an appeal is taken, your notice of appeal must be filed in this office (at the above address) within 30 days from receipt of this decision. The appellant has the burden of showing that the decision appealed from is in error.

If you wish to file a petition pursuant to regulation 43 CFR 4.21 (58 FR 4939, January 19, 1993) for a stay of the effectiveness of this decision during the time that your appeal is being reviewed by the Board, the petition for a stay must accompany your notice of appeal. A petition for a stay is required to show sufficient justification based on the standards listed below. Copies of the notice of appeal and petition for a stay **must** also be submitted to each party named in this decision and to the Interior Board of Land Appeals and to the appropriate Office of the Solicitor (see 43 CFR 4.413) at the same time the original documents are filed with this office. If you request a stay, you have the burden of proof to demonstrate that a stay should be granted.

Standards for Obtaining a Stay

Except as otherwise provided by law or other pertinent regulation, a petition for a stay of a decision pending appeal shall show sufficient justification based on the following standards:

- (1) The relative harm to the parties if the stay is granted or denied,
- (2) The likelihood of the appellant's success on the merits,
- (3) The likelihood of immediate and irreparable harm if the stay is not granted, and
- (4) Whether the public interest favors granting the stay.

Please include your AMC serial number(s) on all correspondence. If additional information is required, please call RéAnn Myers at 602-417-9413.



Lucas Lucero
Deputy State Director
Lands, Minerals, and Energy Division

Enclosure

USPS Tracking®

[FAQs > \(http://faq.usps.com/?articleId=220900\)](http://faq.usps.com/?articleId=220900)

Track Another Package +

Tracking Number: 70170660000030242949

Remove X

Your item was delivered to an individual at the address at 2:50 pm on December 14, 2017 in KIRKLAND, WA 98034.

Delivered

December 14, 2017 at 2:50 pm
DELIVERED, LEFT WITH INDIVIDUAL
KIRKLAND, WA 98034

Get Updates ✓

Text & Email Updates

Tracking History

Product Information

See Less ^

Can't find what you're looking for?

Go to our **FAQs** (<http://faq.usps.com/?articleId=220900>) section to find answers to your tracking questions.

NOTICE!!

These documents have been scanned!

Do not place un-scanned documents beneath this notice!

Do not remove this notice from this file!

GPO Jacket No. 560-102
Print Order 61540
Rise Business Services, LLC
Job=AZ15 5/1/2019



Box Number= AZ15012



Claim Begin-End: AMC441142-AMC441151

3 Transfers



AZ15012-28

AMC440519-AMC441162

441142

When recorded return to:

Steve Karolyi
PO BOX 74353
Phoenix, AZ 85087

QUIT CLAIM DEED

For consideration of \$10.00 and other valuable considerations, I or we, Steve Karolyi, whose address is
PO BOX 74353 Phoenix, AZ 85087, hereby quitclaim to: Sean Marderosian
332 E Merrill Ave
Gilbert, AZ 85234

all right, title or interest in the following real property situated in Maricopa County, Arizona:

Claim: AMC # 441148 Tiger Gold #3, 20 Acre lode Claim
Legal Description: Township 4 N, Range 7 W, Section 22, NE Corridor
Exempt per A.R.S. 11-1134-A6

Executed this this 10 day of April, 2019



Grantor - Steve Karolyi

RECEIVED
BLM AZ STATE OFFICE
2019 APR 29 P 2:48
PHOENIX, ARIZONA

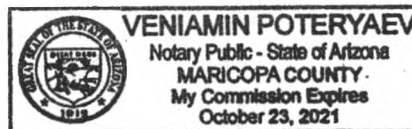
STATE OF Arizona
COUNTY OF Maricopa

This instrument was acknowledged before me this 10 day of April, 2019 by:



Notary Public

My Commission Expires: 10-23-21



4440498

United States Department of the Interior
Bureau of Land Management
DIV OF LANDS, MINRLS & ENERGY
ONE N CENTRAL AVE
PHOENIX, AZ 85004 -4427
Phone: 602-417-9200

Receipt

No: 4440498

Transaction #: 4559964	
Date of Transaction: 04/30/2019	
CUSTOMER:	
	STEVE F KAROLYI PO BOX 74353 PHOENIX, AZ 85087-1006 US

LINE #	QTY	DESCRIPTION	REMARKS	UNIT PRICE	TOTAL
1	1.00	LOCATABLE MINERALS / MINING CLAIMS- NOT NEW-UNADJUD, ONE AUTH NO. ONLY / MINING CLAIM MONEY RECEIVED CASES: AMC441148/\$15.00	TRANSFER (1)	- n/a -	15.00
TOTAL:					\$15.00

PAYMENT INFORMATION				
NOTE: Items will appear on credit card statement as "Bureau of Land Mgmt CO".				
1	AMOUNT:	15.00	POSTMARKED:	N/A
	TYPE:	CREDIT CARD	RECEIVED:	04/30/2019
	NAME:	KAROLYI, STEVE F PO BOX 74353 PHOENIX AZ 85087-1006 US		
	CARD NO:	XXXXXXXXXXXX5005	AUTH CODE:	149482
	NAME ON CARD:	STEVE KAROLYI		
	SIGNATURE:	BY MAIL		

REMARKS

This receipt was generated by the automated BLM Collections and Billing System and is a paper representation of a portion of the official electronic record contained therein.

AMC 441142

When recorded return to:

Steve Karolyi
PO BOX 74353
Phoenix, AZ 85087

QUIT CLAIM DEED

For consideration of \$10.00 and other valuable considerations, I or we, Steve Karolyi, whose address is

PO BOX 74353 Phoenix, AZ 85087, hereby quitclaim to: Amber and Benjamin Ellis
3934 Township Rd 55
Killbuck. OH 44637

all right, title or interest in the following real property situated in La Paz County, Arizona:

Claim: AMC # 441146 Tiger Gold #1, 20 Acre Lode Claim

Legal Description: Township 4 N, Range 7 W, Section 22, NW Corridor

Exempt per A.R.S. 11-1134-A6

Executed this this 3rd day of July, 2019


RECEIVED
BLM AZ STATE OFFICE
2019 JUL 18 P 1:23
PHOENIX, ARIZONA


Grantor - Steve Karolyi

STATE OF Arizona


COUNTY OF Maricopa

This instrument was acknowledged before me this 3rd day of July, 2019 by:


Notary Public

My Commission Expires:

11/5/2020



ESG
TRF (1x2)

4513221

ENTERED INTO COMPUTER
7/24/19 11

United States Department of the Interior
Bureau of Land Management
 DIV OF LANDS, MINRLS & ENERGY
 ONE N CENTRAL AVE
 PHOENIX, AZ 85004 -4427
 Phone: 602-417-9200

Receipt

No: 4513221

Transaction #: 4633756	
Date of Transaction: 07/22/2019	
CUSTOMER:	
STEVE F KAROLYI PO BOX 74353 PHOENIX, AZ 85087-1006 US	

LINE #	QTY	DESCRIPTION	REMARKS	UNIT PRICE	TOTAL
1	1.00	LOCATABLE MINERALS / MINING CLAIMS- NOT NEW-UNADJUD, ONE AUTH NO. ONLY / MINING CLAIM MONEY RECEIVED CASES: AMC441146/\$30.00	TRANSFER (1 X 2)	- n/a -	30.00
TOTAL:					\$30.00

PAYMENT INFORMATION			
NOTE: Items will appear on credit card statement as "Bureau of Land Mgmt CO".			
1	AMOUNT:	30.00	POSTMARKED:
	TYPE:	CREDIT CARD	RECEIVED:
	NAME:	KAROLYI, STEVE F PO BOX 74353 PHOENIX AZ 85087-1006 US	
	CARD NO:	XXXXXXXXXXXX5005	AUTH CODE:
	NAME ON CARD:	STEVE KAROLYI	
	SIGNATURE:	BY MAIL	

REMARKS

This receipt was generated by the automated BLM Collections and Billing System and is a paper representation of a portion of the official electronic record contained therein.

441142

When recorded return to:

Steve Karolyi
PO BOX 74353
Phoenix, AZ 85087

QUIT CLAIM DEED

For consideration of \$10.00 and other valuable considerations, I or we, Steve Karolyi, whose address is

PO BOX 74353 Phoenix, AZ 85087, hereby quitclaim to: Steve Kuhn
14870 W Riviera Drive
Surprise, AZ 85379

all right, title or interest in the following real property situated in Maricopa County, Arizona:

Claim: AMC # 441145 Golden Pearl #3, 20 Acre lode Claim
Legal Description: Township 4 N, Range 7 W, Section 14, SW Corridor
Exempt per A.R.S. 11-1134-A6

Executed this this 16th day of January, 2019



Grantor - Steve Karolyi

STATE OF Arizona
COUNTY OF Maricopa


RECEIVED
BLM AZ STATE OFFICE
2019 JAN 28 A 10:43
PHOENIX, ARIZONA


This instrument was acknowledged before me this 16th day of January, 2019 by:


Notary Public



My Commission Expires: 10-23-21

NO. OF CLAIMS
AMOUNT \$15
RECEIPT NO. 4367486
INIT. 
** BLM-ASO **


ENTERED
FEB 19 2019
BY: 

Mine Finder Gold & Ranger Gold Exploration LLC

Attention: Bureau of Land Management

Please use the American Express credit card on file.

Sincerely,



Steve Karolyi

(623) 374-5413

1 / 18 / 19

RECEIVED
BLM AZ STATE OFFICE
2019 JAN 28 A 10:43
PHOENIX, ARIZONA



MINE FINDER GOLD

Ranger Gold Exploration

P.O. Box 74353

Phoenix, AZ 85087

PHOENIX AZ 852

19 JAN 2019 PM 8 L



RECEIVED
BLM AZ STATE OFFICE

2019 JAN 28 10:43
U.S. Department of the Interior BLM
PHOENIX, ARIZONA
One North Central Ave; Suite 800
Phoenix, AZ 85004

85004-442700



United States Department of the Interior
Bureau of Land Management
 DIV OF LANDS, MINRLS & ENERGY
 ONE N CENTRAL AVE
 PHOENIX, AZ 85004 -4427
 Phone: 602-417-9200

Receipt

No: 4367486

Transaction #: 4484748	
Date of Transaction: 02/06/2019	
CUSTOMER:	
	STEVE F KAROLYI PO BOX 74353 PHOENIX, AZ 85087-1006 US

LINE #	QTY	DESCRIPTION	REMARKS	UNIT PRICE	TOTAL
1	1.00	LOCATABLE MINERALS / MINING CLAIMS- NOT NEW-UNADJUD, ONE AUTH NO. ONLY / MINING CLAIM MONEY RECEIVED CASES: AMC441145/\$15.00	TRF (1)	- n/a -	15.00
TOTAL:					\$15.00

PAYMENT INFORMATION			
NOTE: Items will appear on credit card statement as "Bureau of Land Mgmt CO".			
1	AMOUNT:	15.00	POSTMARKED: N/A
	TYPE:	CREDIT CARD	RECEIVED: 01/28/2019
	NAME:	KAROLYI, STEVE F PO BOX 74353 PHOENIX AZ 85087-1006 US	
	CARD NO:	XXXXXXXXXXXX5005	AUTH CODE: 182322
	NAME ON CARD:	STEVE KAROLYI	
	SIGNATURE:	BY MAIL	

REMARKS	

This receipt was generated by the automated BLM Collections and Billing System and is a paper representation of a portion of the official electronic record contained therein.

Amc 441142

Amc 443765

Amc 449056

Amc 434014

When recorded return to:

Steve Karolyi
PO BOX 74353
Phoenix, AZ 85087


QUIT CLAIM DEED

For consideration of \$10.00 and other valuable considerations, I or we, Steve Karolyi, whose address is
PO BOX 74353 Phoenix, AZ 85087, hereby quitclaim to: Jason & Lewis Worley
416 5th St
Baldwin City, KS 66006

all right, title or interest in the following real properties situated in Maricopa County, Arizona:

- ✓ AMC441147 Tiger Gold #2, 20 Acre Lode Claim
Legal Description: Township 4 N, Range 7 W, Section 22, NW & NE Corridors
- ✓ AMC441142 Golden Pearl, 20 Acre Lode Claim
Legal Description: Township 4 N, Range 7 W, Section 15, SW & SE Corridors
Exempt per A.R.S. 11-1134-A6


Executed this this 12th day of MARCH, 2018



Grantor - Steve Karolyi

STATE OF Arizona
COUNTY OF Maricopa



This instrument was acknowledged before me this 12th day of MARCH, 2018 by:



Notary Public

My Commission Expires:

11/5/2020



4117164

When recorded return to:

Steve Karolyi
PO BOX 74353
Phoenix, AZ 85087

QUIT CLAIM DEED

For consideration of \$10.00 and other valuable considerations, I or we, Steve Karolyi, whose address is

PO BOX 74353 Phoenix, AZ 85087, hereby quitclaim to: Jason & Lewis Worley
416 5th St
Baldwin City, KS 66006

all right, title or interest in the following real properties situated in Yavapai County, Arizona:

✓ AMC443769 Gold Gulch #5, 20 Acre Lode Claim
Legal Description: Township 10 N, Range 2 E, Section 4, SW Corridor
Exempt per A.R.S. 11-1134-A6

Executed this this 12th day of MARCH, 2018




Grantor – Steve Karolyi

STATE OF Arizona

COUNTY OF Maricopa

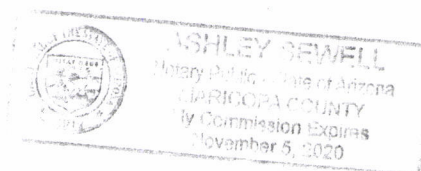
This instrument was acknowledged before me this 12th day of MARCH, 2018 by:



Notary Public

My Commission Expires:

11/5/2020



2018 MAR 19 P 2:16
MARICOPA COUNTY, ARIZONA

When recorded return to:

Steve Karolyi
PO BOX 74353
Phoenix, AZ 85087


QUIT CLAIM DEED

For consideration of \$10.00 and other valuable considerations, I or we, Steve Karolyi, whose address is
PO BOX 74353 Phoenix, AZ 85087, hereby quitclaim to: Steve Kuhn
14870 W Riviera Dr
Surprise, AZ 85379

all right, title or interest in the following real property situated in Maricopa County, Arizona:

✓ Claim: AMC #449077 Tiger Gold #6, 20 Acre Lode Claim
Legal Description: Township 4 N, Range 7 W, Section 22, NE Corridor
Exempt per A.R.S. 11-1134-A6


Executed this this 14 day of March, 2018



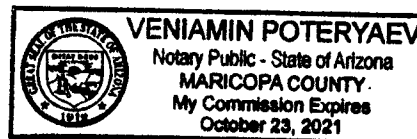
Grantor – Steve Karolyi

STATE OF Arizona
COUNTY OF Maricopa

This instrument was acknowledged before me this 14 day of March, 2018 by:



Notary Public



My Commission Expires: 10-23-21

2018 MAR 16 10 30 15

When recorded return to:

Steve Karolyi
PO BOX 74353
Phoenix, AZ 85087


QUIT CLAIM DEED

For consideration of \$10.00 and other valuable considerations, I or we, Steve Karolyi, whose address is
PO BOX 74353 Phoenix, AZ 85087, hereby quitclaim to: Kenneth Goff
5910 N Bentley Dr.
Rimrock, AZ 86335

all right, title or interest in the following real property situated in Yavapai County, Arizona:

✓ Claim: AMC # 434014 Copper Spring Gold #4, 20 Acre Lode Claim
Legal Description: Township 10 N, Range 4 E, Section 33, SE Corridor and Section 34, SW Corridor
Exempt per A.R.S. 11-1134-A6

Executed this this 14 day of March, 2018



Grantor – Steve Karolyi

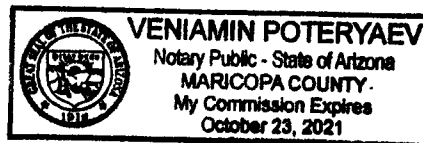
STATE OF Arizona
COUNTY OF Maricopa

This instrument was acknowledged before me this 14 day of March, 2018 by:



Notary Public

My Commission Expires: 10-23-21



2018 MAR 19 10 21 AM
MARICOPA COUNTY, AZ

United States Department of the Interior
Bureau of Land Management
 DIV OF LANDS, MINRLS & ENERGY
 ONE N CENTRAL AVE
 PHOENIX, AZ 85004 -4427
 Phone: 602-417-9200

Receipt

No: 4117169

Transaction #: 4230593	
Date of Transaction: 03/21/2018	
CUSTOMER:	
STEVE F KAROLYI PO BOX 74353 PHOENIX, AZ 85087-1006 US	

LINE #	QTY	DESCRIPTION	REMARKS	UNIT PRICE	TOTAL
1	1.00	LOCATABLE MINERALS / MINING CLAIMS- NOT NEW-UNADJUD, ONE AUTH NO. ONLY / MINING CLAIM MONEY RECEIVED CASES: AMC441147/\$60.00	TRF/6	- n/a -	60.00
TOTAL:					\$60.00

PAYMENT INFORMATION			
NOTE: Items will appear on credit card statement as "Bureau of Land Mgmt CO".			
1	AMOUNT:	60.00	POSTMARKED: N/A
	TYPE:	CREDIT CARD	RECEIVED: 03/21/2018
	NAME:	KAROLYI, STEVE F PO BOX 74353 PHOENIX AZ 85087-1006 US	
	CARD NO:	XXXXXXXXXXXX5005	AUTH CODE: 160006
	NAME ON CARD:	STEVE KAROLYI	
	EXPIRES:	01/2020	
	SIGNATURE:		

REMARKS
ENVELOPE WITH MINING CLAIMS

This receipt was generated by the automated BLM Collections and Billing System and is a paper representation of a portion of the official electronic record contained therein.

United States Department of the Interior
Bureau of Land Management
 DIV OF LANDS, MINRLS & ENERGY
 ONE N CENTRAL AVE
 PHOENIX, AZ 85004 -4427
 Phone: 602-417-9200

Receipt

No: 4128177

Transaction #: 4241790	
Date of Transaction: 04/02/2018	
CUSTOMER:	
	STEVE F KAROLYI PO BOX 74353 PHOENIX, AZ 85087-1006 US

LINE #	QTY	DESCRIPTION	REMARKS	UNIT PRICE	TOTAL
1	1.00	LOCATABLE MINERALS / MINING CLAIMS- NOT NEW-UNADJUD, ONE AUTH NO. ONLY / MINING CLAIM MONEY RECEIVED CASES: AMC441147/\$10.00	TRF/1	- n/a -	10.00
TOTAL:					\$10.00

PAYMENT INFORMATION			
NOTE: Items will appear on credit card statement as "Bureau of Land Mgmt CO".			
1	AMOUNT:	10.00	POSTMARKED: N/A
	TYPE:	CREDIT CARD	RECEIVED: 04/02/2018
	NAME:	KAROLYI, STEVE F PO BOX 74353 PHOENIX AZ 85087-1006 US	
	CARD NO:	XXXXXXXXXXXX5005	AUTH CODE: 188060
	NAME ON CARD:	STEVE KAROLYI	
	EXPIRES:	01/2020	
	SIGNATURE:		

REMARKS
PER BRENT SQUIRES

This receipt was generated by the automated BLM Collections and Billing System and is a paper representation of a portion of the official electronic record contained therein.

United States Department of the Interior
Bureau of Land Management
 DIV OF LANDS, MINRLS & ENERGY
 ONE N CENTRAL AVE
 PHOENIX, AZ 85004 -4427
 Phone: 602-417-9200

Receipt

No: 4136024

Transaction #: 4249787	
Date of Transaction: 04/11/2018	
CUSTOMER:	
	STEVE F KAROLYI PO BOX 74353 PHOENIX,AZ 85087-1006 US

LINE #	QTY	DESCRIPTION	REMARKS	UNIT PRICE	TOTAL
1	1.00	LOCATABLE MINERALS / MINING CLAIMS-NOT NEW-UNADJUD,ONE AUTH NO. ONLY / MINING CLAIM MONEY RECEIVED CASES: AMC441147/\$10.00	FEE TOWARD (1) TRANSFER	- n/a -	10.00
TOTAL:					\$10.00

PAYMENT INFORMATION			
NOTE: Items will appear on credit card statement as "Bureau of Land Mgmt CO".			
1	AMOUNT:	10.00	POSTMARKED: N/A
	TYPE:	CREDIT CARD	RECEIVED: 04/11/2018
	NAME:	KAROLYI, STEVE F PO BOX 74353 PHOENIX AZ 85087-1006 US	
	CARD NO:	XXXXXXXXXXXX5005	AUTH CODE: 137759
	NAME ON CARD:	STEVE KAROLYI	
	SIGNATURE:		

REMARKS

This receipt was generated by the automated BLM Collections and Billing System and is a paper representation of a portion of the official electronic record contained therein.

UNITED STATES
DEPARTMENT OF THE INTERIOR
BUREAU OF LAND MANAGEMENT

CREDIT CARD PAYMENT
For Mining Claim Maintenance Fee

QCD

☐ THIS IS A CHANGE OF ADDRESS

TELEPHONE SUBMISSION - ACCURACY OF THE BELOW INFORMATION IS THE RESPONSIBILITY OF THE CLAIMANT/OWNER

NAME Steve KAROLYI
ADDRESS PO BOX 74353
CITY PHX STATE AZ ZIP 85087
PHONE # _____

SEND RECEIPT TO ☒ Above address
☐ Other (Include Name and Mailing Address):

*Payment toward
a Transfer (1) claim
Balance of \$10.00
per Brent S.*

*Per
Brent S.*

AMC NUMBER

441147

CLAIM/SITE NAME

*via Amex
on file.*

Balance of QCD Processing
of Claim/Site

x ~~155.00~~ Each

\$ 10.00 Total Charged ES (INITIALS)

RECEIPT # _____

DATE STAMP

RECEIVED
BUREAU OF LAND MANAGEMENT
PHOENIX, ARIZONA
2018 APR 11 P 1:47

***** FOR OFFICIAL USE ONLY *****

DATE _____ INITIALS _____ VERIFIED _____

United States Department of the Interior
Bureau of Land Management
 DIV OF LANDS, MINRLS & ENERGY
 ONE N CENTRAL AVE
 PHOENIX, AZ 85004 -4427
 Phone: 602-417-9200

Receipt

No: 4136024

Transaction #: 4249787	
Date of Transaction: 04/11/2018	
CUSTOMER:	
	STEVE F KAROLYI PO BOX 74353 PHOENIX, AZ 85087-1006 US

LINE #	QTY	DESCRIPTION	REMARKS	UNIT PRICE	TOTAL
1	1.00	LOCATABLE MINERALS / MINING CLAIMS-NOT NEW-UNADJUD, ONE AUTH NO. ONLY / MINING CLAIM MONEY RECEIVED CASES: AMC441147/\$10.00	FEE TOWARD (1) TRANSFER	- n/a -	10.00
TOTAL:					\$10.00

PAYMENT INFORMATION			
NOTE: Items will appear on credit card statement as "Bureau of Land Mgmt CO".			
1	AMOUNT:	10.00	POSTMARKED: N/A
	TYPE:	CREDIT CARD	RECEIVED: 04/11/2018
	NAME:	KAROLYI, STEVE F PO BOX 74353 PHOENIX AZ 85087-1006 US	
	CARD NO:	XXXXXXXXXXXX5005	AUTH CODE: 137759
	NAME ON CARD:	STEVE KAROLYI	
	SIGNATURE:		

REMARKS

This receipt was generated by the automated BLM Collections and Billing System and is a paper representation of a portion of the official electronic record contained therein.

When recorded return to:

Steve Karolyi
PO BOX 74353
Phoenix, AZ 85087

AMC 440741
AMC 440148
AMC 436641
AMC 449056
AMC 441142

QUIT CLAIM DEED

For consideration of \$10.00 and other valuable considerations, I or we, Steve Karolyi, whose address is
PO BOX 74353 Phoenix, AZ 85087, hereby quitclaim to: Rodger and Brenda Avery
P.O. Box 1104
Denison, TX 75021

all right, title or interest in the following real property situated in Yavapai County, Arizona:

AMC # 440741 Mystic Gold #4, 20 Acre Placer Claim, Township 10 N, Range 2 W, Section 8, SE Corridor
Exempt per A.R.S. 11-1134-A6

Executed this this 29 day of MARCH, 2018



Grantor - Steve Karolyi

STATE OF Arizona
COUNTY OF Maricopa

This instrument was acknowledged before me this 29 day of MARCH, 2018 by:


Notary Public

My Commission Expires: 11/5/2020



ENTERED
MAR 29 2018
BY: BDS

4122017

When recorded return to:

Steve Karolyi
PO BOX 74353
Phoenix, AZ 85087


QUIT CLAIM DEED

For consideration of \$10.00 and other valuable considerations, I or we, Steve Karolyi, whose address is
PO BOX 74353 Phoenix, AZ 85087, hereby quitclaim to: Doug Minnich
7590 Versailles Rd
Covington, OH 45318

all right, title or interest in the following real property situated in La Paz County, Arizona:

AMC # 440150 Gold Payday #3, 20 Acre Lode Claim, Township 5 N, Range 12 W, Section 10, SE Corridor
AMC # 440151 Gold Payday #4, 20 Acre Lode Claim, Township 5 N, Range 12 W, Section 10, SE Corridor
Exempt per A.R.S. 11-1134-A6


Executed this this 21st day of MARCH, 2018



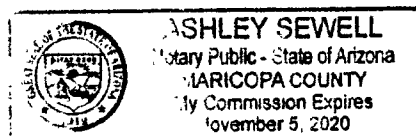
Grantor – Steve Karolyi

STATE OF Arizona
COUNTY OF Maricopa

This instrument was acknowledged before me this 21st day of MARCH, 2018 by:



Notary Public



My Commission Expires:

11/6/2020

When recorded return to:

Steve Karolyi
PO BOX 74353
Phoenix, AZ 85087

QUIT CLAIM DEED

For consideration of \$10.00 and other valuable considerations, I or we, Steve Karolyi, whose address is


PO BOX 74353 Phoenix, AZ 85087, hereby quitclaim to: Cullen and Sunny Demko
6003 Louis Dr
North Olmsted, OH 44070

all right, title or interest in the following real property situated in Maricopa County, Arizona:

AMC # 436645 Blue Wash Gold #3, 20 Acre Placer Claim, Township 4 N, Range 6 W, Section 19, NW
Corridor

Exempt per A.R.S. 11-1134-A6

Executed this this 21st day of MARCH, 2018




Grantor – Steve Karolyi

STATE OF Arizona

COUNTY OF Maricopa

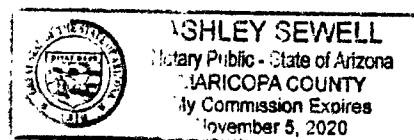
This instrument was acknowledged before me this 21st day of MARCH, 2018 by:



Notary Public

My Commission Expires:

11/5/2020



When recorded return to:

Steve Karolyi
PO BOX 74353
Phoenix, AZ 85087

QUIT CLAIM DEED

For consideration of \$10.00 and other valuable considerations, I or we, Steve Karolyi, whose address is
PO BOX 74353 Phoenix, AZ 85087, hereby quitclaim to: Mugur Tolea
8 Braintree Court
Flemington, NJ 08822

all right, title or interest in the following real property situated in Maricopa County, Arizona:


Claim: AMC # 449058 BEL #5, 20 Acre Lode Claim, Township 4 N, Range 7 W, Section 21 NW Corridor
Exempt per A.R.S. 11-1134-A6

Executed this this 21st day of MARCH, 2018


Grantor – Steve Karolyi

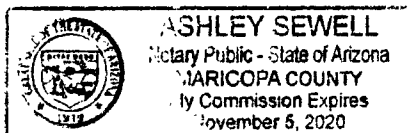
STATE OF Arizona
COUNTY OF Maricopa

This instrument was acknowledged before me this 21st day of MARCH, 2018 by:



Notary Public

My Commission Expires: 11/5/2020



When recorded return to:

Steve Karolyi
PO BOX 74353
Phoenix, AZ 85087

QUIT CLAIM DEED

For consideration of \$10.00 and other valuable considerations, I or we, Steve Karolyi, whose address is
PO BOX 74353 Phoenix, AZ 85087, hereby quitclaim to: Rodger and Brenda Avery
P.O. Box 1104
Denison, TX 75021

all right, title or interest in the following real property situated in Maricopa County, Arizona:

AMC # 441143 Golden Pearl #1, 20 Acre Lode Claim, Township 4 N, Range 7 W, Section 15, SE Corridor
Exempt per A.R.S. 11-1134-A6


Executed this 21st day of MARCH, 2018



Grantor – Steve Karolyi

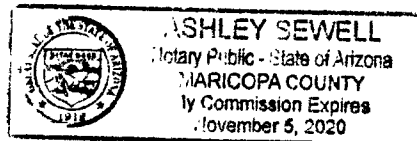
STATE OF Arizona
COUNTY OF Maricopa

This instrument was acknowledged before me this 21st day of MARCH, 2018 by:




Notary Public

My Commission Expires: 11/5/2020





MIN
Ranger
P.O. B
Phoenix, AZ 85087



1000



85004

U.S. POSTAGE
PAID
BLACK CANYON CITY, AZ
85324
MAR 23 18
AMOUNT
\$1.42
R2304W119365-02

U.S. Department of Interior BLM
One North Central Ave Suite 800
Phoenix, AZ 85004-4427

RECEIVED
MAR 26 1 55
PHOENIX, ARIZONA

PHOENIX, ARIZONA
2018 MAR 27 A 10:51
RECEIVED

United States Department of the Interior
Bureau of Land Management
DIV OF LANDS, MINRLS & ENERGY
ONE N CENTRAL AVE
PHOENIX, AZ 85004 -4427
Phone: 602-417-9200

Receipt

No: 4122017

Transaction #: 4235537**Date of Transaction:** 03/27/2018

CUSTOMER:

STEVE F KAROLYI
PO BOX 74353
PHOENIX, AZ 85087-1006 US

LINE #	QTY	DESCRIPTION	REMARKS	UNIT PRICE	TOTAL
1	1.00	LOCATABLE MINERALS / MINING CLAIMS- NOT NEW-UNADJUD, ONE AUTH NO. ONLY / MINING CLAIM MONEY RECEIVED CASES: AMC440741/\$80.00	TRF/8	- n/a -	80.00
TOTAL:					\$80.00

PAYMENT INFORMATION

NOTE: Items will appear on credit card statement as "Bureau of Land Mgmt CO".

1	AMOUNT:	80.00	POSTMARKED:	N/A
	TYPE:	CREDIT CARD	RECEIVED:	03/27/2018
	NAME:	KAROLYI, STEVE F PO BOX 74353 PHOENIX AZ 85087-1006 US		
	CARD NO:	XXXXXXXXXXXX5005	AUTH CODE:	120325
	NAME ON CARD:	STEVE KAROLYI		
	EXPIRES:	01/2020		
	SIGNATURE:			

REMARKS

This receipt was generated by the automated BLM Collections and Billing System and is a paper representation of a portion of the official electronic record contained therein.

United States Department of the Interior
Bureau of Land Management
 DIV OF LANDS, MINRLS & ENERGY
 ONE N CENTRAL AVE
 PHOENIX, AZ 85004 -4427
 Phone: 602-417-9200

Receipt

No: 4064088

Transaction #: 4175768	
Date of Transaction: 01/10/2018	
CUSTOMER:	
	STEVE F KAROLYI PO BOX 74353 PHOENIX, AZ 85087-1006 US

LINE #	QTY	DESCRIPTION	REMARKS	UNIT PRICE	TOTAL
1	1.00	LOCATABLE MINERALS / MINING CLAIMS- NOT NEW-UNADJUD, ONE AUTH NO. ONLY / MINING CLAIM MONEY RECEIVED CASES: AMC443768/\$20.00	TRANSFER (1)	- n/a -	20.00
TOTAL:					\$20.00

PAYMENT INFORMATION			
NOTE: Items will appear on credit card statement as "Bureau of Land Mgmt CO".			
1	AMOUNT:	20.00	POSTMARKED: N/A
	TYPE:	CREDIT CARD	RECEIVED: 01/10/2018
	NAME:	KAROLYI, STEVE F PO BOX 74353 PHOENIX AZ 85087-1006 US	
	CARD NO:	XXXXXXXXXXXX5005	AUTH CODE: 105436
	NAME ON CARD:	STEVE KAROLYI	
	EXPIRES:	01/2020	
	SIGNATURE:		

REMARKS

This receipt was generated by the automated BLM Collections and Billing System and is a paper representation of a portion of the official electronic record contained therein.

AMC 441142

When recorded return to:

Steve Karolyi
PO BOX 74353
Phoenix, AZ 85087

QUIT CLAIM DEED

For consideration of \$10.00 and other valuable considerations, I or we, Steve Karolyi, whose address is
PO BOX 74353 Phoenix, AZ 85087, hereby quitclaim to: Aleksey and Elena Ivanov
12421 105th Place NE
Kirkland, WA 98034

all right, title or interest in the following real property situated in Maricopa County, Arizona:

Claim: AMC # 441151 Tiger Gold #6, 20 Acre Lode Claim
Legal Description: Township 4 N, Range 7 W, Section 22, NE Corridor
Exempt per A.R.S. 11-1134-A6

Executed this this 20th day of April, 2017

[Signature]

Grantor – Steve Karolyi

STATE OF Arizona
COUNTY OF Maricopa


RECEIVED
2017 APR 24 P 2:46
PHOENIX, ARIZONA

This instrument was acknowledged before me this 20th day of April, 2017 by:

[Signature]
Notary Public

My Commission Expires:

NOV 5, 2020



United States Department of the Interior
Bureau of Land Management
DIV OF LANDS, MINRLS & ENERGY
ONE N CENTRAL AVE
PHOENIX, AZ 85004 -4427
Phone: 602-417-9200

Receipt

No: 3820470

Transaction #: 3928448	
Date of Transaction: 04/26/2017	
CUSTOMER:	
	STEVE F KAROLYI PO BOX 74353 PHOENIX, AZ 85087-1006 US

LINE #	QTY	DESCRIPTION	REMARKS	UNIT PRICE	TOTAL
1	1.00	LOCATABLE MINERALS / MINING CLAIMS- NOT NEW-UNADJUD, ONE AUTH NO. ONLY / MINING CLAIM MONEY RECEIVED CASES: AMC441151/\$10.00	TRF/1	- n/a -	10.00
TOTAL:					\$10.00

PAYMENT INFORMATION				
NOTE: Items will appear on credit card statement as "Bureau of Land Mgmt CO".				
1	AMOUNT:	10.00	POSTMARKED:	N/A
	TYPE:	CREDIT CARD	RECEIVED:	04/26/2017
	NAME:	KAROLYI, STEVE F PO BOX 74353 PHOENIX AZ 85087-1006 US		
	CARD NO:	XXXXXXXXXXXX5005	AUTH CODE:	129844
	NAME ON CARD:	STEVE KAROLYI		
	EXPIRES:	01/2020		
	SIGNATURE:			

REMARKS

This receipt was generated by the automated BLM Collections and Billing System and is a paper representation of a portion of the official electronic record contained therein.

United States Department of the Interior
Bureau of Land Management
 DIV OF LANDS, MINRLS & ENERGY
 ONE N CENTRAL AVE
 PHOENIX, AZ 85004 -4427
 Phone: 602-417-9200

Receipt

No: 3832150

Transaction #: 3940419	
Date of Transaction: 05/09/2017	
CUSTOMER:	
	STEVE F KAROLYI PO BOX 74353 PHOENIX, AZ 85087-1006 US

LINE #	QTY	DESCRIPTION	REMARKS	UNIT PRICE	TOTAL
1	1.00	LOCATABLE MINERALS / MINING CLAIMS- NOT NEW-UNADJUD, ONE AUTH NO. ONLY / MINING CLAIM MONEY RECEIVED CASES: AMC441151/\$10.00	TRF/1	- n/a -	10.00
TOTAL:					\$10.00

PAYMENT INFORMATION			
NOTE: Items will appear on credit card statement as "Bureau of Land Mgmt CO".			
1	AMOUNT:	10.00	POSTMARKED: N/A
	TYPE:	CREDIT CARD	RECEIVED: 05/09/2017
	NAME:	KAROLYI, STEVE F PO BOX 74353 PHOENIX AZ 85087-1006 US	
	CARD NO:	XXXXXXXXXXXX5005	AUTH CODE: 124203
	NAME ON CARD:	STEVE KAROLYI	
	EXPIRES:	01/2020	
	SIGNATURE:		

REMARKS
GOES WITH RECEIPT #3820470 THAT WAS NOT CHARGED THE CORRECT AMOUNT FOR 2 QCD'S

This receipt was generated by the automated BLM Collections and Billing System and is a paper representation of a portion of the official electronic record contained therein.

AMC 438337


AMC 441142

Mine Finder Gold & Ranger Gold Exploration LLC

Attention: Bureau of Land Management

Please use the American Express credit card on file.

Sincerely,


Steve Karolyi

3-10-17

(623) 374-5413

RECEIVED
BUREAU OF LAND MANAGEMENT
2017 MAR 13 P 3:19
PHOENIX, ARIZONA

AMC 438337

When recorded return to:

Steve Karolyi
PO BOX 74353
Phoenix, AZ 85087

QUIT CLAIM DEED

For consideration of \$10.00 and other valuable considerations, I or we, Steve Karolyi, whose address is
PO Box 74353 Phoenix, AZ 85087, hereby quitclaim to: Ted & Summer Nelson
P.O. Box 1047
Clarkdale, AZ 86324

all right, title or interest in the following real property situated in Yavapai County, Arizona:

Claim: AMC # 438341 Bumblebee Gold #5, 20 Acre Lode Claim
Legal Description: Township 10N, Range 2E, Section 17, SE & NE Corridor
Exempt per A.R.S. 11-1134-A6

Executed this this 8 day of March, 2017




Grantor - Steve Karolyi

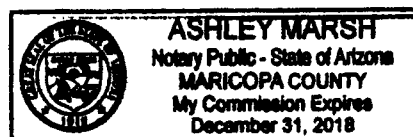
CLM, RECEIVED
2017 MAR 13 P 3:19
PHOENIX, ARIZONA

STATE OF Arizona
COUNTY OF Maricopa

This instrument was acknowledged before me this 8 day of March, 2017 by:



Notary Public



My Commission Expires: Dec 31, 2018

ENTERED INTO COMPUTER yes 3/28/17

AMC 441142

When recorded return to:

Steve Karolyi
PO BOX 74353
Phoenix, AZ 85087

QUIT CLAIM DEED


For consideration of \$10.00 and other valuable considerations, I or we, Steve Karolyi, whose address is

PO Box 74353 Phoenix, AZ 85087, hereby quitclaim to: Ashley Walden
16841 11th St. NE
Buxton, ND 58218

all right, title or interest in the following real property situated in Maricopa County, Arizona:

Claim: AMC # 441150 Tiger Gold #5 20 Acre Lode Claim
Legal Description: Township 4N, Range 7W, Section 22, NE Corridor
Exempt per A.R.S. 11-1134-A6

Executed this this 8 day of March, 2017




Grantor - Steve Karolyi

STATE OF Arizona
COUNTY OF Maricopa

FILED
MAR 13 P 3:19
PHOENIX, ARIZONA


This instrument was acknowledged before me this 8 day of March, 2017 by:



Notary Public

Notary Public

My Commission Expires: Dec 31, 2018



ENTERED INTO COMPUTER TR 3/28/17

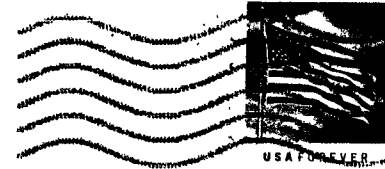


MINE FINDER GOLD

Ranger Gold Exploration
P.O. Box 74353
Phoenix, AZ 85087

PHOENIX AZ 852

11 MAR 2017 PM 6 L



RECEIVED
BLM AZ STATE OFFICE

2017 MAR 13 P 3:14

PHOENIX, ARIZONA

Bureau of Land Management
One North Central Ave. Suite 800
Phoenix, AZ 85004

United States Department of the Interior
Bureau of Land Management
 DIV OF LANDS, MINRLS & ENERGY
 ONE N CENTRAL AVE
 PHOENIX, AZ 85004 -4427
 Phone: 602-417-9200

Receipt

No: 3785502

Transaction #: 3892593	
Date of Transaction: 03/14/2017	
CUSTOMER:	
STEVE F KAROLYI PO BOX 74353 PHOENIX, AZ 85087-1006 US	

LINE #	QTY	DESCRIPTION	REMARKS	UNIT PRICE	TOTAL
1	1.00	LOCATABLE MINERALS / MINING CLAIMS- NOT NEW-UNADJUD, ONE AUTH NO. ONLY / MINING CLAIM MONEY RECEIVED CASES: AMC438341/\$30.00	QCD - 3	- n/a -	30.00
TOTAL:					\$30.00

PAYMENT INFORMATION			
NOTE: Items will appear on credit card statement as "Bureau of Land Mgmt CO".			
1	AMOUNT: \$30.00		POSTMARKED: N/A
	TYPE: CREDIT CARD		RECEIVED: 03/13/2017
	NAME: KAROLYI, STEVE F PO BOX 74353 PHOENIX AZ 85087-1006 US		
	CARD NO: XXXXXXXXXXXX5005	AUTH CODE: 198374	
	NAME ON CARD: STEVE KAROLYI		
	EXPIRES: 01/2020		
	SIGNATURE:		

REMARKS

This receipt was generated by the Automated BLM Collections and Billing System and is a paper representation of a portion of the official electronic record contained therein.

Amc441142

When recorded return to:

Steve Karolyi
PO BOX 74353
Phoenix, AZ 85087

QUIT CLAIM DEED

For consideration of \$10.00 and other valuable considerations, I or we, Steve Karolyi, whose address is

PO BOX 74353 Phoenix, AZ 85087, hereby quitclaim to: Lewis and Jason Worley *No \$10 to process 2nd person. PB*
416 5th St
Baldwin City, Kansas 66006

all right, title or interest in the following real property situated in Maricopa County, Arizona:

Claim: AMC # 441149 Tiger Gold #4, 20 Acre Lode Claim

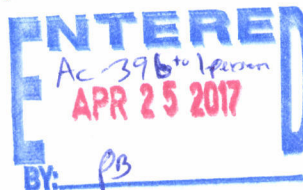
Legal Description: Township 4N, Range 7W, Section 22, NE Corridor

Exempt per A.R.S. 11-1134-A6

Executed this this 13th day of April, 2017



Grantor - Steve Karolyi




STATE OF Arizona

COUNTY OF Maricopa

*PER QCD
Added Jason Worley to
claim.
ENTERED MAY 08 2017
PB #10-5-2-17
R# 3826521
to process second
owner's name.*


This instrument was acknowledged before me this 13th day of April, 2017 by:



Notary Public

My Commission Expires:

NOV. 5. 2020




EXC/
TRF 2

2017 APR 17 P 3:45

United States Department of the Interior
Bureau of Land Management
 DIV OF LANDS, MINRLS & ENERGY
 ONE N CENTRAL AVE
 PHOENIX, AZ 85004 -4427
 Phone: 602-417-9200

Receipt

No: 3811662

Transaction #: 3919487	
Date of Transaction: 04/18/2017	
CUSTOMER:	
STEVE F KAROLYI PO BOX 74353 PHOENIX, AZ 85087-1006 US	

Rec'd to L. Worley

LINE #	QTY	DESCRIPTION	REMARKS	UNIT PRICE	TOTAL
1	1.00	LOCATABLE MINERALS / MINING CLAIMS- NOT NEW-UNADJUD, ONE AUTH NO. ONLY / MINING CLAIM MONEY RECEIVED CASES: AMC441149/\$10.00	TRF (2)	- n/a -	10.00
TOTAL:					\$10.00

PAYMENT INFORMATION			
NOTE: Items will appear on credit card statement as "Bureau of Land Mgmt CO".			
1	AMOUNT:	10.00	POSTMARKED: N/A
	TYPE:	CREDIT CARD	RECEIVED: 04/18/2017
	NAME:	KAROLYI, STEVE F PO BOX 74353 PHOENIX AZ 85087-1006 US	
	CARD NO:	XXXXXXXXXXXX5005	AUTH CODE: 155396
	NAME ON CARD:	STEVE KAROLYI	
	EXPIRES:	01/2020	
	SIGNATURE:		

REMARKS

This receipt was generated by the automated BLM Collections and Billing System and is a paper representation of a portion of the official electronic record contained therein.

**DEPARTMENT OF THE INTERIOR
BUREAU OF LAND MANAGEMENT
MINING CLAIMS**

Run Date/Time: 04/25/2017 01:44 PM

(LIVE) Serial Register Page

Page 1 of 1

01 05-10-1872;017STAT0091;30USC26,28,34

Total Acres

Serial Number

Case Type 384101: LODE CLAIM

20.660

AMC441149

Claim Name: TIGER GOLD #4

Lead File Number

Commodity :

AMC441142

Case Disposition: ACTIVE

Required Maintenance Fee: \$155.00

Name & Address

Int Rel

KAROLYI STEVE

PO BOX 74353

PHOENIX, AZ 85087-1006

CLAIMANT

Mer Twp Rng Sec

Quadrant

District/Field Office

County

14 0040N 0070W 022

NE

HASSAYAMPA FO

MARICOPA

Act Date

Code Action

Action Remarks

Receipt Number

12/12/2016

403

LOCATION DATE

01/18/2017

395

RECORDATION NOTICE RECD

1

3745910

01/18/2017

484

LOCATION YEAR / MAINTENANCE 2017;\$155

3745910

04/18/2017

392

MONIES RECEIVED

\$10.00;1

3811662

01/18/2017

501

ACCT ADV IN LEAD FILE

AMC441142-AMC441151;

Line Nr Remarks

ADJ

✓ 4-25-17

Trans to 2-pp1

Lent to Jason Worley

only paid for 1-person

ps

Call SK

Action Code Update

Serial-No: AMC441149

Status: ACTIVE

Bottom of Screen

	Del?	Date (mm/dd/yyyy)	Code	Action Taken	Action Remark	Receipt Nr	Ins User	Mod User
<input checked="" type="radio"/> 1	<input type="checkbox"/> X	12/12/2016	403	LOCATION DATE			RMATTSON	
<input type="radio"/> 2	<input type="checkbox"/> X	01/18/2017	395	RECORDATION NOTICE RECD			CBS_IMPT	
<input type="radio"/> 3	<input type="checkbox"/> X	01/18/2017	484	LOCATION YEAR / MAINTENANCE FEE	2017;\$155	3745910	RMATTSON	
<input type="radio"/> 4	<input type="checkbox"/> X	01/18/2017	501	MONIES RECEIVED			CBS_IMPT	
<input type="radio"/> 5	<input type="checkbox"/> X	01/18/2017	501	ACCT ADV IN LEAD FILE	AMC441142-AMC441151;		RMATTSON	

Actions: 5

Provide me with ☐ new occurrences

Please SAVE&CONTINUE Between DELETES and NEW/CHANGE Lines

Save & Continue

Save & Exit

Cancel

Lookup

CMR Lookup

Serial-No: AMC441149

Top of Screen

DEPARTMENT OF THE INTERIOR
BUREAU OF LAND MANAGEMENT
MINING CLAIMS

Run Date/Time: 04/25/2017 05:05 PM

(LIVE) Serial Register Page

Page 1 of 1

01 05-10-1872;017STAT0091;30USC26,28,34

Case Type 384101: LODE CLAIM

Claim Name: TIGER GOLD #4

Commodity :

Case Disposition: ACTIVE

Required Maintenance Fee: \$155.00

Total Acres
20.660

Serial Number
AMC441149
Lead File Number
AMC441142

Name & Address

Int Rel

WORLEY LEWIS

416 5TH ST

BALDWIN CITY, KS 66006-5098

CLAIMANT

Mer Twp Rng Sec

Quadrant

District/Field Office

County

14 0040N 0070W 022

NE

HASSAYAMPA FO

MARICOPA

Act Date

Code

Action

Action Remarks

Receipt Number

12/12/2016

403

LOCATION DATE

01/18/2017

395

RECORDATION NOTICE RECD

1

3745910

01/18/2017

484

LOCATION YEAR / MAINTENANCE 2017;\$155

3745910

04/25/2017

669

LAND STATUS CHECKED

04/18/2017

392

MONIES RECEIVED

\$10.00;1

3811662

04/17/2017

396

TRF OF INTEREST FILED

KAROLYI STEVE

3811662

01/18/2017

501

ACCT ADV IN LEAD FILE

AMC441142-AMC441151;

Line Nr Remarks



MC Mass Owner Update

Starting Serial Number

441149

Ending Serial Number

441149

Available Options

Delete Owner - 396 TRF OF INT - (money sent to CBS)


**Owner Details**

Owner	Address	Address2	City	State	Zip
KAROLYI STEVE	PO BOX 74353		PHOENIX	AZ	850871006
<input type="button" value="Lookup"/>					

Action Date: 04/17/2017**Action Remark:** KAROLYI STEVE**Receipt Nr:** 3811662**Errors:****Transaction Successful.**

Pauline-

Here is the
other \$10. for
the transfer

Red from AT on Monday
5/8/17 

United States Department of the Interior
Bureau of Land Management
 DIV OF LANDS, MINRLS & ENERGY
 ONE N CENTRAL AVE
 PHOENIX, AZ 85004 -4427
 Phone: 602-417-9200

Receipt

No: 3826521

Transaction #: 3934694	
Date of Transaction: 05/02/2017	
CUSTOMER:	
	STEVE F KAROLYI PO BOX 74353 PHOENIX, AZ 85087-1006 US

AC 396

ENTERED MAY 08 2017

QCD TO: J. WORLEY

LINE #	QTY	DESCRIPTION	REMARKS	UNIT PRICE	TOTAL
1	1.00	LOCATABLE MINERALS / MINING CLAIMS- NOT NEW-UNADJUD, ONE AUTH NO. ONLY / MINING CLAIM MONEY RECEIVED CASES: AMC441149/\$10.00	TRF/1	- n/a -	10.00
TOTAL:					\$10.00

PAYMENT INFORMATION			
NOTE: Items will appear on credit card statement as "Bureau of Land Mgmt CO".			
1	AMOUNT:	10.00	POSTMARKED: N/A
	TYPE:	CREDIT CARD	RECEIVED: 05/02/2017
	NAME:	KAROLYI, STEVE F PO BOX 74353 PHOENIX AZ 85087-1006 US	
	CARD NO:	XXXXXXXXXXXX5005	AUTH CODE: 123344
	NAME ON CARD:	STEVE KAROLYI	
	EXPIRES:	01/2020	
	SIGNATURE:		

REMARKS
GOES WITH RECEIPT #3811662 WHICH WASN'T CHARGED THE CORRECT AMOUNT - TMC

This receipt was generated by the automated BLM Collections and Billing System and is a paper representation of a portion of the official electronic record contained therein.

**DEPARTMENT OF THE INTERIOR
BUREAU OF LAND MANAGEMENT
MINING CLAIMS**

Run Date/Time: 05/09/2017 07:47 AM

(LIVE) Serial Register Page

Page 1 of 1

01 05-10-1872;017STAT0091;30USC26,28,34

**Total Acres
20.660**

Serial Number

AMC441149

Case Type 384101: LODE CLAIM

Claim Name: TIGER GOLD #4

Lead File Number

AMC441142

Commodity :

Case Disposition: ACTIVE

Required Maintenance Fee: \$155.00

Name & Address				Int Rel		
WORLEY LEWIS		416 5TH ST	BALDWIN CITY, KS 66006-5098	CLAIMANT		
WORLEY JASON		416 5TH ST	BALDWIN CITY, KS 66006-5098	CLAIMANT		
Mer Twp	Rng	Sec	Quadrant	District/Field Office	County	
14	0040N	0070W	022	NE	HASSAYAMPA FO	MARICOPA

Act Date	Code	Action	Action Remarks	Receipt Number
12/12/2016	403	LOCATION DATE		
01/18/2017	395	RECORDATION NOTICE RECD	1	3745910
01/18/2017	484	LOCATION YEAR / MAINTENANCE	2017;\$155	3745910
05/02/2017	392	MONIES RECEIVED	\$10.00;1	3826521
04/25/2017	669	LAND STATUS CHECKED		
04/17/2017	396	TRF OF INTEREST FILED	KAROLYI STEVE	3811662
04/17/2017	396	TRF OF INTEREST FILED	KAROLYI STEVE2	3826521
01/18/2017	501	ACCT ADV IN LEAD FILE	AMC441142-AMC441151;	

Line Nr Remarks

**NO WARRANTY IS MADE BY BLM
FOR USE OF THE DATA FOR
PURPOSES NOT INTENDED BY BLM**

NOTICE!!

These documents have been scanned!

Do not place un-scanned documents beneath this notice!

Do not remove this notice from this file!

GPO Jacket No. 560-102
Print Order 61540
Rise Business Services, LLC
Job=AZ15 5/1/2019



Box Number= AZ15012



Claim Begin-End: AMC441142-AMC441151

4 Annual Filings



AZ15012-28

AMC440519-AMC441162

DEPARTMENT OF THE INTERIOR
BUREAU OF LAND MANAGEMENT
MINING CLAIMS

Run Date/Time: 9/11/2018

MC Maintenance Fees Paid Through the BLM Pay Portal
(by Date Paid)

Page 122 Of 723

CBS Receipt: 4242201

Printed For Lead File # **AMC441142**

Agency Tracking ID: 1534983628

Assessment Year: 2019

Paid On: 8/23/2018

Number of BLM Serial Nr: 29

Total Amount Paid: \$4,495.00

Claim Name	BLM Serial No	Lead File No	Amount Paid
MARCOS GOLD #11	AMC436769	AMC436769	\$155.00
SUPERSTITION GOLD #3	AMC437926	AMC437918	\$155.00
SUPERSTITION GOLD #8	AMC437931	AMC437918	\$155.00
GOLD GEM #7	AMC438792	AMC438790	\$155.00
GOLD PAYDAY #1	AMC440148	AMC440148	\$155.00
GOLD PAYDAY #2	AMC440149	AMC440148	\$155.00
MYSTIC GOLD #5	AMC440742	AMC440738	\$155.00
MYSTIC GOLD #6	AMC440743	AMC440738	\$155.00
TIGER GOLD #1	AMC441146	AMC441142	\$155.00
SAN MARCOS EAST #2	AMC441677	AMC441666	\$155.00
GOLD GULCH #3	AMC443767	AMC443765	\$155.00
GOLD FIRE #4	AMC444590	AMC444587	\$155.00
GOLD PICK 5	AMC445614	AMC445604	\$155.00
GOLD PASS 1	AMC445618	AMC445604	\$155.00
GOLD PASS 3	AMC445620	AMC445604	\$155.00
GOLD PASS 4	AMC445621	AMC445604	\$155.00
MYSTIC GOLD #11	AMC446036	AMC446015	\$155.00
MYSTIC GOLD #12	AMC446037	AMC446015	\$155.00
BUMBLEBEE CREEK 4	AMC448936	AMC448935	\$155.00
BUMBLEBEE CREEK 5	AMC448937	AMC448935	\$155.00
OLD 1	AMC448944	AMC448935	\$155.00
BEL 1	AMC449056	AMC449056	\$155.00
BEL 2	AMC449057	AMC449056	\$155.00
BEER BOTTLE GOLD 2	AMC450136	AMC450135	\$155.00

NO WARRANTY IS MADE BY BLM FOR USE OF THE DATA FOR PURPOSES NOT INTENDED BY BLM

**DEPARTMENT OF THE INTERIOR
BUREAU OF LAND MANAGEMENT
MINING CLAIMS**

Run Date/Time: 9/11/2018

**MC Maintenance Fees Paid Through the BLM Pay Portal
(by Date Paid)**

Page 123 Of 723

GOLD GULCH #6	AMC450159	AMC450159	\$155.00
PEGASUS #3	AMC450163	AMC450159	\$155.00
WHN #1	AMC450167	AMC450159	\$155.00
BBG #1	AMC450663	AMC450663	\$155.00
BBG #2	AMC450664	AMC450663	\$155.00

United States Department of the Interior

Bureau of Land Management
 BUSINESS & SUPPORT SVCS DIV
 ONE N CENTRAL AVE SUITE 800
 PHOENIX, AZ 85004 -4427
 Phone: 602-417-9200

Receipt

No: 4242201

Transaction #: 4357631**Date of Transaction:** 08/22/2018**CUSTOMER:**

STEVE KAROLYI
 P.O. BOX 74353
 PHOENIX, AZ 85087 US

LINE #	QTY	DESCRIPTION	REMARKS	UNIT PRICE	TOTAL
1	1.00	LOCATABLE MINERALS / MINING CLAIMS- NOT NEW-UNADJUD.ONE AUTH NO. ONLY / MINING CLAIM MONEY RECEIVED CASES: AMC436769/\$4495.00		- n/a -	4495.00
TOTAL:					\$4,495.00

PAYMENT INFORMATION

NOTE: Items will appear on credit card statement as "BLM O Mining Claim".

1	AMOUNT:	4495.00	POSTMARKED:	N/A
	TYPE:	CREDIT CARD	RECEIVED:	08/22/2018
	NAME:	STEVE KAROLYI P.O. BOX 74353 PHOENIX AZ 85087 US		
	CARD NO:	XXXXXXXXXXXX5165	AUTH CODE:	612651
	NAME ON CARD:	STEVE KAROLYI		
	SIGNATURE:			

REMARKS

This receipt was generated by the automated BLM Collections and Billing System and is a paper representation of a portion of the official electronic record contained therein.

DEPARTMENT OF THE INTERIOR
BUREAU OF LAND MANAGEMENT
MINING CLAIMS

Run Date/Time: 8/20/2018

MC Maintenance Fees Paid Through the BLM Pay Portal
(by Date Paid)

Page 304 Of 316

CBS Receipt: 4238330

Printed For Lead File # AMC441142

Agency Tracking ID: 1534562329

Assessment Year: 2019

Paid On: 8/18/2018

Number of BLM Serial Nr: 5

Total Amount Paid: \$775.00

Claim Name	BLM Serial No	Lead File No	Amount Paid
GOLDEN PEARL	AMC441142	AMC441142	\$155.00
TIGER GOLD #2	AMC441147	AMC441142	\$155.00
TIGER GOLD #4	AMC441149	AMC441142	\$155.00
GOLD GULCH #4	AMC443768	AMC443765	\$155.00
GOLD GULCH #5	AMC443769	AMC443765	\$155.00

United States Department of the Interior
Bureau of Land Management
BUSINESS & SUPPORT SVCS DIV
ONE N CENTRAL AVE SUITE 800
PHOENIX, AZ 85004 -4427
Phone: 602-417-9200

Receipt

No: 4238330

Transaction #: 4353721	
Date of Transaction: 08/17/2018	
CUSTOMER:	
	LEWIS E WORLEY 416 5TH ST BALDWIN,KS 66006 US

LINE #	QTY	DESCRIPTION	REMARKS	UNIT PRICE	TOTAL
1	1.00	LOCATABLE MINERALS / MINING CLAIMS- NOT NEW-UNADJUD,ONE AUTH NO. ONLY / MINING CLAIM MONEY RECEIVED CASES: AMC441142/\$775.00		- n/a -	775.00
TOTAL:					\$775.00

PAYMENT INFORMATION				
NOTE: Items will appear on credit card statement as "BLM O Mining Claim".				
1	AMOUNT:	775.00	POSTMARKED:	N/A
	TYPE:	CREDIT CARD	RECEIVED:	08/17/2018
	NAME:	LEWIS E WORLEY 416 5TH ST BALDWIN KS 66006 US		
	CARD NO:	XXXXXXXXXXXX2979	AUTH CODE:	01642Z
	NAME ON CARD:	LEWIS E WORLEY		
	SIGNATURE:			

REMARKS

This receipt was generated by the automated BLM Collections and Billing System and is a paper representation of a portion of the official electronic record contained therein.

DEPARTMENT OF THE INTERIOR
BUREAU OF LAND MANAGEMENT
MINING CLAIMS

Run Date/Time: 9/26/2018

MC Maintenance Fees Paid Through the BLM Pay Portal
(by Date Paid)

Page 26 Of 61

CBS Receipt: 4246821

Printed For Lead File # AMC441142

Agency Tracking ID: 1535403936

Assessment Year: 2019

Paid On: 8/27/2018

Number of BLM Serial Nr: 67

Total Amount Paid: \$10,385.00

Claim Name	BLM Serial No	Lead File No	Amount Paid
MIDWAY GOLD #4	AMC420465	AMC420457	\$155.00
PATRIOT GOLD #3	AMC423624	AMC423622	\$155.00
GOLD PAN #1	AMC435961	AMC435956	\$155.00
GALENA GEM #1	AMC437460	AMC437459	\$155.00
GALENA GEM #2	AMC437461	AMC437459	\$155.00
GALENA GEM #3	AMC437462	AMC437459	\$155.00
GALENA GEM #4	AMC437463	AMC437459	\$155.00
COPPER GULCH #3	AMC437918	AMC437918	\$155.00
SECRET CANYON #1	AMC437923	AMC437918	\$155.00
SUPERSTITION GOLD #5	AMC437928	AMC437918	\$155.00
HIDDEN TRSURE GOLD #3	AMC438349	AMC438349	\$155.00
HIDDEN TRSURE GOLD #2	AMC438350	AMC438349	\$155.00
HIDDEN TRSURE GOLD #3	AMC438351	AMC438349	\$155.00
TREASURE GOLD #4	AMC438352	AMC438349	\$155.00
GOLD GEM #6	AMC438791	AMC438790	\$155.00
MYSTIC GOLD #8	AMC440745	AMC440738	\$155.00
GOLDEN PEARL #2	AMC441144	AMC441142	\$155.00
GOLDEN PEARL #3	AMC441145	AMC441142	\$155.00
TIGER GOLD #3	AMC441148	AMC441142	\$155.00
SAN MARCOS EAST #1	AMC441676	AMC441666	\$155.00
SAN MARCOS NORTH #3	AMC441681	AMC441666	\$155.00
FREEDOM GOLD #3	AMC442203	AMC442201	\$155.00
GOLD PEAK #2	AMC442206	AMC442201	\$155.00
GOLD PEAK #6	AMC442210	AMC442201	\$155.00

NO WARRANTY IS MADE BY BLM FOR USE OF THE DATA FOR PURPOSES NOT INTENDED BY BLM

**DEPARTMENT OF THE INTERIOR
BUREAU OF LAND MANAGEMENT
MINING CLAIMS**

Run Date/Time: 9/26/2018

**MC Maintenance Fees Paid Through the BLM Pay Portal
(by Date Paid)**

Page 27 Of 61

GOLD PEAK #7	AMC442211	AMC442201	\$155.00
GOLD PEAK #8	AMC442212	AMC442201	\$155.00
GALENA GEM	AMC443156	AMC443156	\$155.00
GOLD PICK #1	AMC443739	AMC443739	\$155.00
GOLD PICK #2	AMC443740	AMC443739	\$155.00
GOLD PICK #3	AMC443741	AMC443739	\$155.00
GOLD PICK #4	AMC443742	AMC443739	\$155.00
GOLD FIRE #1	AMC444587	AMC444587	\$155.00
GOLD FIRE #2	AMC444588	AMC444587	\$155.00
GOLD FIRE #3	AMC444589	AMC444587	\$155.00
GOLD GEM #8	AMC445153	AMC445153	\$155.00
GOLD GEM #9	AMC445154	AMC445153	\$155.00
GOLD GEM #10	AMC445155	AMC445153	\$155.00
COPPER ROCK 1	AMC445604	AMC445604	\$155.00
GOLD PEAK 9	AMC445610	AMC445604	\$155.00
GOLD PEAK 10	AMC445611	AMC445604	\$155.00
GOLD PEAK 11	AMC445612	AMC445604	\$155.00
GOLD PEAK 12	AMC445613	AMC445604	\$155.00
GOLD PASS 2	AMC445619	AMC445604	\$155.00
GOLD ARCH #1	AMC446015	AMC446015	\$155.00
GOLD ARCH #2	AMC446016	AMC446015	\$155.00
GOLD ARCH #3	AMC446017	AMC446015	\$155.00
GOLD ARCH #4	AMC446018	AMC446015	\$155.00
GOLD BUTTE #1	AMC446021	AMC446015	\$155.00
GOLD BUTTE #2	AMC446022	AMC446015	\$155.00
GOLD BUTTE #3	AMC446023	AMC446015	\$155.00
GOLD BUTTE #4	AMC446024	AMC446015	\$155.00
GOLD STAR #1	AMC446025	AMC446015	\$155.00
GOLD STAR #2	AMC446026	AMC446015	\$155.00
GOLD STAR #3	AMC446027	AMC446015	\$155.00
GOLD STAR #4	AMC446028	AMC446015	\$155.00
GOLD STAR #5	AMC446029	AMC446015	\$155.00
LEAD DIKE #2	AMC446030	AMC446015	\$155.00
LEAD DIKE #3	AMC446031	AMC446015	\$155.00
LEAD DIKE #4	AMC446032	AMC446015	\$155.00

NO WARRANTY IS MADE BY BLM FOR USE OF THE DATA FOR PURPOSES NOT INTENDED BY BLM

**DEPARTMENT OF THE INTERIOR
BUREAU OF LAND MANAGEMENT
MINING CLAIMS**

Run Date/Time: 9/26/2018

**MC Maintenance Fees Paid Through the BLM Pay Portal
(by Date Paid)**

Page 28 Of 61

MYSTIC GOLD #9	AMC446034	AMC446015	\$155.00
MYSTIC GOLD #10	AMC446035	AMC446015	\$155.00
LEAD DIKE 1	AMC448725	AMC448725	\$155.00
GOLD ROCK 3	AMC448940	AMC448935	\$155.00
VULTURE SOUTH 4	AMC448945	AMC448935	\$155.00
VSM #1	AMC449828	AMC449828	\$155.00
VSM #2	AMC449829	AMC449828	\$155.00
VSM #3	AMC449830	AMC449828	\$155.00

United States Department of the Interior

Bureau of Land Management

BUSINESS & SUPPORT SVCS DIV

ONE N CENTRAL AVE SUITE 800

PHOENIX, AZ 85004 -4427

Phone: 602-417-9200

Receipt

No:

4246821

Transaction #: 4362284	
Date of Transaction: 08/27/2018	
CUSTOMER:	
STEVE KAROLYI P.O. BOX 74353 PHOENIX, AZ 85087 US	

LINE #	QTY	DESCRIPTION	REMARKS	UNIT PRICE	TOTAL
1	1.00	LOCATABLE MINERALS / MINING CLAIMS-NOT NEW-UNADJUD, ONE AUTH NO. ONLY / MINING CLAIM MONEY RECEIVED CASES: AMC420465/\$10385.00		- n/a -	10385.00
TOTAL:					\$10,385.00

PAYMENT INFORMATION			
NOTE: Items will appear on credit card statement as "BLM O Mining Claim".			
1	AMOUNT:	10385.00	POSTMARKED: N/A
	TYPE:	CREDIT CARD	RECEIVED: 08/27/2018
	NAME:	STEVE KAROLYI P.O. BOX 74353 PHOENIX AZ 85087 US	
	CARD NO:	XXXXXXXXXXXX5165	AUTH CODE: 662853
	NAME ON CARD:	STEVE KAROLYI	
	SIGNATURE:		

REMARKS

This receipt was generated by the automated BLM Collections and Billing System and is a paper representation of a portion of the official electronic record contained therein.

UNITED STATES
DEPARTMENT OF THE INTERIOR
BUREAU OF LAND MANAGEMENT

441142
440738

CREDIT CARD PAYMENT
For Mining Claim Maintenance Fee

☐ THIS IS A CHANGE OF ADDRESS

TELEPHONE SUBMISSION - ACCURACY OF THE BELOW INFORMATION IS THE RESPONSIBILITY OF THE CLAIMANT/OWNER

NAME RODGER D. AVERY
ADDRESS P.O. BOX 1104
CITY DENISON STATE TX ZIP 75021
PHONE # 903 - 647-8797

SEND RECEIPT TO ☒ Above address
☐ Other (include Name and Mailing Address):

AMC NUMBER

441143

440741

CLAIM/SITE NAME

GOLDEN PEARL #1

MYSTIC GOLD #4

2 # of Claim/Site
x 155.00 Each
\$ 310.00 Total Charged PERZ (INITIALS)

RECEIPT # 4251994

DATE STAMP

ENTERED
SEP 04 2018
BY: RAM

PHOENIX, ARIZONA

2018 AUG 31 P 2:21

RECEIVED
BUREAU OF LAND MANAGEMENT
STATE OFFICE

**** FOR OFFICIAL USE ONLY ****

DATE _____ INITIALS _____ VERIFIED _____

United States Department of the Interior
Bureau of Land Management
 DIV OF LANDS, MINRLS & ENERGY
 ONE N CENTRAL AVE
 PHOENIX, AZ 85004 -4427
 Phone: 602-417-9200

Receipt

No: 4251994

Transaction #: 4367511**Date of Transaction:** 08/31/2018**CUSTOMER:**

RODGER DALE AVERY
 519 E MORTON ST
 DENISON, TX 75021-2723 US

LINE #	QTY	DESCRIPTION	REMARKS	UNIT PRICE	TOTAL
1	1.00	LOCATABLE MINERALS / MINING CLAIMS-NOT NEW-UNADJUD, ONE AUTH NO. ONLY / MINING CLAIM MONEY RECEIVED CASES: AMC441143/\$310.00	2019 MAINT/2	- n/a -	310.00
TOTAL:					\$310.00

PAYMENT INFORMATION

NOTE: Items will appear on credit card statement as "Bureau of Land Mgmt CO".

1	AMOUNT:	310.00	POSTMARKED:	N/A
	TYPE:	CREDIT CARD	RECEIVED:	08/31/2018
	NAME:	AVERY, RODGER DALE 519 E MORTON ST DENISON TX 75021-2723 US		
	CARD NO:	XXXXXXXXXXXX6960	AUTH CODE:	587294
	NAME ON CARD:	RODGER D AVERY		
	SIGNATURE:			

REMARKS

This receipt was generated by the automated BLM Collections and Billing System and is a paper representation of a portion of the official electronic record contained therein.

Run Date: 09/05/17

Run Time: 02:33 PM

**DEPARTMENT OF THE INTERIOR
BUREAU OF LAND MANAGEMENT
MINING CLAIMS**

MC Maintenance Fees Paid Through the BLM Pay Portal

CBS Receipt: 3969934

Printed For Lead File # AMC441142

Agency Tracking ID: 1504268697

Assessment Year: 2018, 2019

Number of BLM Serial Nr: 6

Paid On: 09/01/2017

Total Amount Paid: \$930.00

Claim Name	BLM Serial No	Lead File No	Amount Paid
MARIGOLD #3	AMC437096	AMC437096	\$310.00
MINERAL MOUNTAIN #2	AMC438197	AMC438196	\$310.00
TIGER GOLD #5	AMC441150	AMC441142	\$310.00

United States Department of the Interior
Bureau of Land Management
 BUSINESS & SUPPORT SVCS DIV
 ONE N CENTRAL AVE SUITE 800
 PHOENIX, AZ 85004 -4427
 Phone: 602-417-9200

Receipt

No: 3969934

Transaction #: 4079846	
Date of Transaction: 09/01/2017	
CUSTOMER:	
	ASHLEY M WALDEN 16841 11TH ST. NE BUXTON,ND 58218 US

LINE #	QTY	DESCRIPTION	REMARKS	UNIT PRICE	TOTAL
1	1.00	LOCATABLE MINERALS / MINING CLAIMS- NOT NEW-UNADJUD,ONE AUTH NO. ONLY / MINING CLAIM MONEY RECEIVED CASES: AMC441150/\$465.00		- n/a -	465.00
TOTAL:					\$465.00

PAYMENT INFORMATION			
NOTE: Items will appear on credit card statement as "BLM O Mining Claim".			
1	AMOUNT:	465.00	POSTMARKED: N/A
	TYPE:	CREDIT CARD	RECEIVED: 09/01/2017
	NAME:	ASHLEY M WALDEN 16841 11TH ST. NE BUXTON ND 58218 US	
	CARD NO:	XXXXXXXXXXXX7161	AUTH CODE: 516670
	NAME ON CARD:	ASHLEY M WALDEN	
	EXPIRES:	07/2019	
	SIGNATURE:		

REMARKS

This receipt was generated by the automated BLM Collections and Billing System and is a paper representation of a portion of the official electronic record contained therein.

Run Date: 09/05/17

Run Time: 02:33 PM

**DEPARTMENT OF THE INTERIOR
BUREAU OF LAND MANAGEMENT
MINING CLAIMS**

MC Maintenance Fees Paid Through the BLM Pay Portal

CBS Receipt: 3968381

Printed For Lead File # AMC441142

Agency Tracking ID: 1504203006

Assessment Year: 2018

Number of BLM Serial Nr: 43

Paid On: 08/31/2017

Total Amount Paid: \$6,665.00

Claim Name	BLM Serial No	Lead File No	Amount Paid
MIDWAY GOLD #4	AMC420465	AMC420457	\$155.00
GOLD PAN #1	AMC435961	AMC435956	\$155.00
BLUE WASH GOLD #3	AMC436645	AMC436641	\$155.00
COPPER GULCH #3	AMC437918	AMC437918	\$155.00
MIDWAY GOLD #2	AMC437920	AMC437918	\$155.00
MIDWAY GOLD #3	AMC437921	AMC437918	\$155.00
MIDWAY GOLD #4	AMC437922	AMC437918	\$155.00
SECRET CANYON #1	AMC437923	AMC437918	\$155.00
SUPERSTITION GOLD #2	AMC437925	AMC437918	\$155.00
SUPERSTITION GOLD #5	AMC437928	AMC437918	\$155.00
SUPERSTITION GOLD #7	AMC437930	AMC437918	\$155.00
SUPERSTITION GOLD #8	AMC437931	AMC437918	\$155.00
BUMBLEBEE GOLD #1	AMC438337	AMC438337	\$155.00
HIDDEN TRSURE GOLD #3	AMC438349	AMC438349	\$155.00
HIDDEN TRSURE GOLD #2	AMC438350	AMC438349	\$155.00
HIDDEN TRSURE GOLD #3	AMC438351	AMC438349	\$155.00
TREASURE GOLD #4	AMC438352	AMC438349	\$155.00
GOLD GEM #6	AMC438791	AMC438790	\$155.00
GOLD GEM #7	AMC438792	AMC438790	\$155.00
VULTURE SOUTH #6	AMC439397	AMC439388	\$155.00
BUMBLEBEE CREEK #6	AMC439805	AMC439800	\$155.00
BUMBLEBEE CREEK #7	AMC439806	AMC439800	\$155.00
SAN MARCOS WEST #1	AMC439810	AMC439800	\$155.00
SAN MARCOS WEST #3	AMC439812	AMC439800	\$155.00
SAN MARCOS WEST #6	AMC439815	AMC439800	\$155.00
GOLD PAYDAY #1	AMC440148	AMC440148	\$155.00
GOLD PAYDAY #2	AMC440149	AMC440148	\$155.00
GOLD PAYDAY #3	AMC440150	AMC440148	\$155.00
GOLD PAYDAY #4	AMC440151	AMC440148	\$155.00
MYSTIC GOLD #2	AMC440739	AMC440738	\$155.00
MYSTIC GOLD #5	AMC440742	AMC440738	\$155.00
MYSTIC GOLD #6	AMC440743	AMC440738	\$155.00
MYSTIC GOLD #8	AMC440745	AMC440738	\$155.00
GOLDEN PEARL #2	AMC441144	AMC441142	\$155.00
GOLDEN PEARL #3	AMC441145	AMC441142	\$155.00
TIGER GOLD #3	AMC441148	AMC441142	\$155.00

NO WARRANTY IS MADE BY BLM FOR USE OF THE DATA FOR PURPOSES NOT INTENDED BY BLM

Run Date: 09/05/17

Run Time: 02:33 PM

**DEPARTMENT OF THE INTERIOR
BUREAU OF LAND MANAGEMENT
MINING CLAIMS**

MC Maintenance Fees Paid Through the BLM Pay Portal

CBS Receipt: 3968381

Printed For Lead File # AMC441142

Agency Tracking ID: 1504203006

Assessment Year: 2018

Number of BLM Serial Nr: 43

Paid On: 08/31/2017

Total Amount Paid: \$6,665.00

Claim Name	BLM Serial No	Lead File No	Amount Paid
SAN MARCOS EAST #1	AMC441676	AMC441666	\$155.00
SAN MARCOS NORTH #1	AMC441679	AMC441666	\$155.00
GOLD STAMP	AMC442204	AMC442201	\$155.00
GOLD PEAK #6	AMC442210	AMC442201	\$155.00
GOLD GULCH #3	AMC443767	AMC443765	\$155.00
GOLD GULCH #4	AMC443768	AMC443765	\$155.00
GOLD GULCH #5	AMC443769	AMC443765	\$155.00

United States Department of the Interior
Bureau of Land Management
 BUSINESS & SUPPORT SVCS DIV
 ONE N CENTRAL AVE SUITE 800
 PHOENIX, AZ 85004 -4427
 Phone: 602-417-9200

Receipt

No: 3968381

14

Transaction #: 4078278	
Date of Transaction: 08/31/2017	
CUSTOMER:	
	STEVE KAROLYI P.O. BOX 74353 PHOENIX, AZ 85087 US

LINE #	QTY	DESCRIPTION	REMARKS	UNIT PRICE	TOTAL
1	1.00	LOCATABLE MINERALS / MINING CLAIMS- NOT NEW-UNADJUD, ONE AUTH NO. ONLY / MINING CLAIM MONEY RECEIVED CASES: AMC443768/\$6665.00		- n/a -	6665.00
TOTAL:					\$6,665.00

PAYMENT INFORMATION			
NOTE: Items will appear on credit card statement as "BLM O Mining Claim".			
1	AMOUNT:	6665.00	POSTMARKED: N/A
	TYPE:	CREDIT CARD	RECEIVED: 08/31/2017
	NAME:	STEVE KAROLYI P.O. BOX 74353 PHOENIX AZ 85087 US	
	CARD NO:	XXXXXXXXXXXX5165	AUTH CODE: 610375
	NAME ON CARD:	STEVE KAROLYI	
	EXPIRES:	04/2019	
	SIGNATURE:		

REMARKS

This receipt was generated by the automated BLM Collections and Billing System and is a paper representation of a portion of the official electronic record contained therein.

Run Date: 08/28/17

Run Time: 12:44 PM

**DEPARTMENT OF THE INTERIOR
BUREAU OF LAND MANAGEMENT
MINING CLAIMS**

MC Maintenance Fees Paid Through the BLM Pay Portal

CBS Receipt: 3951281

Printed For Lead File # AMC441142

Agency Tracking ID: 1503446402

Assessment Year: 2018

Number of BLM Serial Nr: 27

Paid On: 08/22/2017

Total Amount Paid: \$4,185.00

Claim Name	BLM Serial No	Lead File No	Amount Paid
AMBER SAGE	AMC428181	AMC428181	\$155.00
AMBER SAGE #1	AMC430617	AMC430617	\$155.00
AMBER SAGE #2	AMC430618	AMC430617	\$155.00
AMBER SAGE #5	AMC430621	AMC430617	\$155.00
MARCOS GOLD #4	AMC433823	AMC433818	\$155.00
MARCOS GOLD #3	AMC434539	AMC434537	\$155.00
MARCOS GOLD #9	AMC435580	AMC435574	\$155.00
PEGASUS #7	AMC437103	AMC437096	\$155.00
SUPERSTITION GOLD #4	AMC437927	AMC437918	\$155.00
MYSTIC GOLD #4	AMC440741	AMC440738	\$155.00
MYSTIC GOLD #7	AMC440744	AMC440738	\$155.00
GOLDEN PEARL	AMC441142	AMC441142	\$155.00
GOLDEN PEARL #1	AMC441143	AMC441142	\$155.00
TIGER GOLD #1	AMC441146	AMC441142	\$155.00
TIGER GOLD #2	AMC441147	AMC441142	\$155.00
FREEDOM GOLD #1	AMC442201	AMC442201	\$155.00
FREEDOM GOLD #2	AMC442202	AMC442201	\$155.00
GOLD PEAK #1	AMC442205	AMC442201	\$155.00
GOLD PEAK #2	AMC442206	AMC442201	\$155.00
GOLD PEAK #4	AMC442208	AMC442201	\$155.00
GOLD PEAK #5	AMC442209	AMC442201	\$155.00
GOLD PEAK #7	AMC442211	AMC442201	\$155.00
GOLD PEAK #8	AMC442212	AMC442201	\$155.00
GOLD PICK #1	AMC443739	AMC443739	\$155.00
GOLD PICK #2	AMC443740	AMC443739	\$155.00
GOLD PICK #3	AMC443741	AMC443739	\$155.00
GOLD PICK #4	AMC443742	AMC443739	\$155.00

NO WARRANTY IS MADE BY BLM FOR USE OF THE DATA FOR PURPOSES NOT INTENDED BY BLM

United States Department of the Interior
Bureau of Land Management
 BUSINESS & SUPPORT SVCS DIV
 ONE N CENTRAL AVE SUITE 800
 PHOENIX, AZ 85004 -4427
 Phone: 602-417-9200

Receipt

No: 3951281

Transaction #: 4061011	
Date of Transaction: 08/22/2017	
CUSTOMER:	
	STEVE KAROLYI P.O. BOX 74353 PHOENIX, AZ 85087 US

LINE #	QTY	DESCRIPTION	REMARKS	UNIT PRICE	TOTAL
1	1.00	LOCATABLE MINERALS / MINING CLAIMS- NOT NEW-UNADJUD, ONE AUTH NO. ONLY / MINING CLAIM MONEY RECEIVED CASES: AMC437927/\$4185.00		- n/a -	4185.00
TOTAL:					\$4,185.00

PAYMENT INFORMATION			
NOTE: Items will appear on credit card statement as "BLM O Mining Claim".			
1	AMOUNT:	4185.00	POSTMARKED: N/A
	TYPE:	CREDIT CARD	RECEIVED: 08/22/2017
	NAME:	STEVE KAROLYI P.O. BOX 74353 PHOENIX AZ 85087 US	
	CARD NO:	XXXXXXXXXXXX6322	AUTH CODE: 022603
	NAME ON CARD:	STEVE KAROLYI	
	EXPIRES:	09/2018	
	SIGNATURE:		

REMARKS

This receipt was generated by the automated BLM Collections and Billing System and is a paper representation of a portion of the official electronic record contained therein.

Run Date: 08/21/17

Run Time: 09:47 AM

**DEPARTMENT OF THE INTERIOR
BUREAU OF LAND MANAGEMENT
MINING CLAIMS**

MC Maintenance Fees Paid Through the BLM Pay Portal

CBS Receipt: 3936720

Printed For Lead File # AMC441142

Agency Tracking ID: 1502746891

Assessment Year: 2018

Number of BLM Serial Nr: 1

Paid On: 08/14/2017

Total Amount Paid: \$155.00

Claim Name	BLM Serial No	Lead File No	Amount Paid
TIGER GOLD #4	AMC441149	AMC441142	\$155.00

United States Department of the Interior
Bureau of Land Management
 BUSINESS & SUPPORT SVCS DIV
 ONE N CENTRAL AVE SUITE 800
 PHOENIX, AZ 85004 -4427
 Phone: 602-417-9200

Receipt

No: 3936720

Transaction #: 4046344	
Date of Transaction: 08/14/2017	
CUSTOMER:	
	LEWIS E WORLEY 416 5TH ST BALDWIN,KS 66006 US

LINE #	QTY	DESCRIPTION	REMARKS	UNIT PRICE	TOTAL
1	1.00	LOCATABLE MINERALS / MINING CLAIMS- NOT NEW-UNADJUD,ONE AUTH NO. ONLY / MINING CLAIM MONEY RECEIVED CASES: AMC441149/\$155.00		- n/a -	155.00
TOTAL:					\$155.00

PAYMENT INFORMATION			
NOTE: Items will appear on credit card statement as "BLM O Mining Claim".			
1	AMOUNT:	155.00	POSTMARKED: N/A
	TYPE:	CREDIT CARD	RECEIVED: 08/14/2017
	NAME:	LEWIS E WORLEY 416 5TH ST BALDWIN KS 66006 US	
	CARD NO:	XXXXXXXXXXXX2979	AUTH CODE: 09401Z
	NAME ON CARD:	LEWIS E WORLEY	
	EXPIRES:	02/2020	
	SIGNATURE:		

REMARKS

This receipt was generated by the automated BLM Collections and Billing System and is a paper representation of a portion of the official electronic record contained therein.

NOTICE!!

These documents have been scanned!

Do not place un-scanned documents beneath this notice!

Do not remove this notice from this file!

GPO Jacket No. 560-102
Print Order 61540
Rise Business Services, LLC
Job=AZ15 5/1/2019



Box Number= AZ15012



Claim Begin-End: AMC441142-AMC441151

5 Miscellaneous



AZ15012-28

AMC440519-AMC441162

AMC 441142

United States Department of the Interior
Bureau of Land Management
 DIV OF LANDS, MINRLS & ENERGY
 ONE N CENTRAL AVE
 PHOENIX, AZ 85004 -4427
 Phone: 602-417-9200

Receipt

No: 3839926

Transaction #: 3948368	
Date of Transaction: 05/18/2017	
CUSTOMER:	
	STEVE F KAROLYI PO BOX 74353 PHOENIX, AZ 85087-1006 US

LINE #	QTY	DESCRIPTION	REMARKS	UNIT PRICE	TOTAL
1	1.00	LOCATABLE MINERALS / MINING CLAIMS- NOT NEW-UNADJUD, ONE AUTH NO. ONLY / MINING CLAIM MONEY RECEIVED CASES: AMC441144/\$10.00	AMEND/1	- n/a -	10.00
TOTAL:					\$10.00

PAYMENT INFORMATION			
NOTE: Items will appear on credit card statement as "Bureau of Land Mgmt CO".			
1	AMOUNT:	10.00	POSTMARKED: N/A
	TYPE:	CREDIT CARD	RECEIVED: 05/18/2017
	NAME:	KAROLYI, STEVE F PO BOX 74353 PHOENIX AZ 85087-1006 US	
	CARD NO:	XXXXXXXXXXXX5005	AUTH CODE: 182741
	NAME ON CARD:	STEVE KAROLYI	
	EXPIRES:	01/2020	
	SIGNATURE:		

REMARKS

This receipt was generated by the automated BLM Collections and Billing System and is a paper representation of a portion of the official electronic record contained therein.

AMENDMENT ON AMC441144
 CORRECTING DESCRIPTION OF
 HOW CLAIMS RUNS FROM
 LOCATION MONUMENT. fmm



When Recorded Return To:

Steve Karolyi

P.O. Box 74353

Phoenix, AZ 85087

RECEIVED
2017 MAY 17 P 2:4
PHOENIX, ARIZONA

LOCATION NOTICE FOR LOPE MINING CLAIM

☐ Amendment BLM Serial # _____

NOTICE IS HEREBY GIVEN that the Golden Pearl #2

_____ lode mining claim has been located

by Steve Karolyi whose current mailing

address is P.O. Box 74353

Phoenix, AZ 85087

BLM
Date
Stamp

RECEIVED
2017 JAN 18 A 9:25
PHOENIX, ARIZONA

The general course of this claim is North - South and it is situated in Maricopa

County, Arizona. This claim is 1500 feet in length and 600 feet in width.

20.66 Total Claim Acreage. This claim runs from the location monument on which this location notice is posted on the centerline of the claim approximately 50 feet in a North direction to the South end line and 300 feet in a East direction to the West end line. This claim is marked by six monuments, one at each corner and one at the center of each end line of the claim.

The location monument on which this notice is posted is situated within Section 15, Township 4 N, Range 7 W, Gila Salt River Base and Meridian, Arizona and this claim encompasses portions of the following quarter section(s), section(s), Township(s) and Range(s) SE 1/4 of Section 15, Township 4 N, Range 7 W.

Gila Salt River Base and Meridian, Arizona.

The locality of this claim with reference to some natural object or permanent monument and additional information (if any) concerning its locality are as follows: 600' West of the SE Section Corner of Section 15 Township 4 N, Range 7 W.

_____ The above information is shown on the attached map.

DATED AND POSTED on the ground this 12th day of December, 20 16.

☒ LOCATOR(s) ☐ AGENT

Print Name(s) Steve Karolyi

Signature(s) [Signature]

Form MCF100
Revised July 2014

This form is available from the Arizona Geological Survey and may be reproduced.


AN0441144

Mine Finder Gold & Ranger Gold Exploration LLC

Attention: Bureau of Land Management

Please use the American Express credit card on file.

Sincerely,



Steve Karolyi

(623) 374-5413

5 / 11 / 17

RECEIVED
BUREAU OF LAND MANAGEMENT
2011 MAY 17 P 2:46
FBI/DOJ/BLM



MINE FINDER GOLD

Ranger Gold Exploration

P.O. Box 74353

Phoenix, AZ 85087

PHOENIX, AZ 852

15 MAY 2017 PM 9 L



U.S. Department of Interior BLM
One North Central Ave Suite 800
Phoenix, AZ 85004

PHOENIX, ARIZONA

2017 MAY 17 P 2:43

RECEIVED
BLM ARIZONA OFFICE

85004-442700



NOTICE!!

These documents have been scanned!

Do not place un-scanned documents beneath this notice!

Do not remove this notice from this file!

GPO Jacket No. 560-102
Print Order 61540
Rise Business Services, LLC
Job=AZ15 5/1/2019



Box Number= AZ15012



Claim Begin-End: AMC441142-AMC441151

6 Location Notices-Amendments and Supporting Documents



AZ15012-28

AMC440519-AMC441162

MINING CLAIM STATUS REPORT

Data Entered: 01/24/17 Rm

MTP Checked By: 01/24/17 Rm

GEO Checked By: 01/24/17 Rm

LEAD SERIAL NUMBER: AMC 441142 thru AMC 441157

NUMBER OF CLAIMS & TYPE:

10 LODE
____ PLACER
____ ASSOCIATION PLACER
____ MILL SITE
____ TUNNEL SITE

CHARGES:

Processing Fee @ \$20 = \$ 200.00
Location Fee @ \$37 = \$ 370.00
Maintenance Fee @ \$155 = \$ 1550.00
Add'l Maint Fee for Assoc Placer = \$
SUBTOTAL \$ 2120.00
Other Fees \$
Other Fees \$
TOTAL \$ 2120.00

TOTAL ACREAGE: N/A Per Claim
(Placer Only)

NUMBER OF LOCATORS: 1

DOCUMENTS RECEIVED VIA : Over-the-Counter [] Mail [☒] TIMELY FILED: Yes [☒] No []

LEGAL DESCRIPTION: T 4N R 7W SEC 15, 22
T _____ R _____ SEC _____
T _____ R _____ SEC _____
T _____ R _____ SEC _____
T _____ R _____ SEC _____

BLM [] FOREST SERVICE [] SUBJ TO PL 359: Yes [] No []
WILDERNESS AREA []

SPLIT ESTATE: N/A [] SX [] PX [] OTHER []
SRHA [] Was proper Notice filed if located on SHRA Land? Yes [] No []

RECONVEYED MINERALS ON BLM LAND REQUIRE OPENING ORDER FROM 1944 TO 1993:

Open to Entry On _____ N/A []

COMMENTS/STATUS: VOID [] PARTIALLY VOID [] PVT MINERALS [] WITHDRAWN LANDS []
OTHER [] Amc 441144 - Claim Name on Map page reads Golden Pearl #1; Location Notice reads Golden Pearl #2.

[] Claimant acknowledges that portions of the following claim(s) site(s) may be void or voidable.

Printed Name of Claimant _____ Signature of Claimant _____

*****FINAL ADJUDICATION*****

DATE 4/25/2017 INITIALS RB

AMC 441142

**DEPARTMENT OF THE INTERIOR
BUREAU OF LAND MANAGEMENT
MINING CLAIMS**

Run Date/Time: 04/25/2017 05:05 PM

(LIVE) Serial Register Page

Page 1 of 1

01 05-10-1872;017STAT0091;30USC26,28,34

Total Acres
20.660

Serial Number
AMC441149
Lead File Number
AMC441142

Case Type 384101: LODE CLAIM

Claim Name: TIGER GOLD #4

Commodity :

Case Disposition: ACTIVE

Required Maintenance Fee: \$155.00

Name & Address

Int Rel

WORLEY LEWIS 416 5TH ST BALDWIN CITY, KS 66006-5098 CLAIMANT

Mer Twp	Rng	Sec	Quadrant	District/Field Office	County	
14	0040N	0070W	022	NE	HASSAYAMPA FO	MARICOPA

Act Date	Code	Action	Action Remarks	Receipt Number
12/12/2016	403	LOCATION DATE		
01/18/2017	395	RECORDATION NOTICE RECD	1	3745910
01/18/2017	484	LOCATION YEAR / MAINTENANCE	2017;\$155	3745910
04/25/2017	669	LAND STATUS CHECKED	BS	
04/18/2017	392	MONIES RECEIVED	\$10.00;1	3811662
04/17/2017	396	TRF OF INTEREST FILED	KAROLYI STEVE	3811662
01/18/2017	501	ACCT ADV IN LEAD FILE	AMC441142-AMC441151;	

Line Nr Remarks

*File
ADJ ✓ to process TRANSFER
BS*

When Recorded Return To:
Steve Karolyi
P.O. Box 74353
Phoenix, AZ 85087


LOCATION NOTICE FOR LOSE MINING CLAIM

☐ Amendment BLM Serial # _____

NOTICE IS HEREBY GIVEN that the Golden Pearl

_____ lode mining claim has been located
by Steve Karolyi whose current mailing
address is P.O. Box 74353
Phoenix, AZ 85087

BLM
Date
Stamp



The general course of this claim is North - South and it is situated in Maricopa
County, Arizona. This claim is 1500 feet in length and 600 feet in width.

20.66 Total Claim Acreage. This claim runs from the location monument on which this location notice
is posted on the centerline of the claim approximately 50 feet in a North direction to the South
end line and 300 feet in a East direction to the West end line. This claim is marked by six
monuments, one at each corner and one at the center of each end line of the claim.

The location monument on which this notice is posted is situated within Section 15, Township 4
N, Range 7 W, Gila Salt River Base and Meridian, Arizona and this claim encompasses portions
of the following quarter section(s), section(s), Township(s) and Range(s) SW & SE 1/4's of Section
15, Township 4 N, Range 7 W.

Gila Salt River Base and Meridian, Arizona.

The locality of this claim with reference to some natural object or permanent monument and additional information
(if any) concerning its locality are as follows: 2400' West of the SE Section Corner of Section
15 Township 4 N, Range 7 W.

_____ The above information is shown on the attached map.
DATED AND POSTED on the ground this 12th day of December, 2016.

☒ LOCATOR(s) ☐ AGENT

Print Name(s) Steve Karolyi

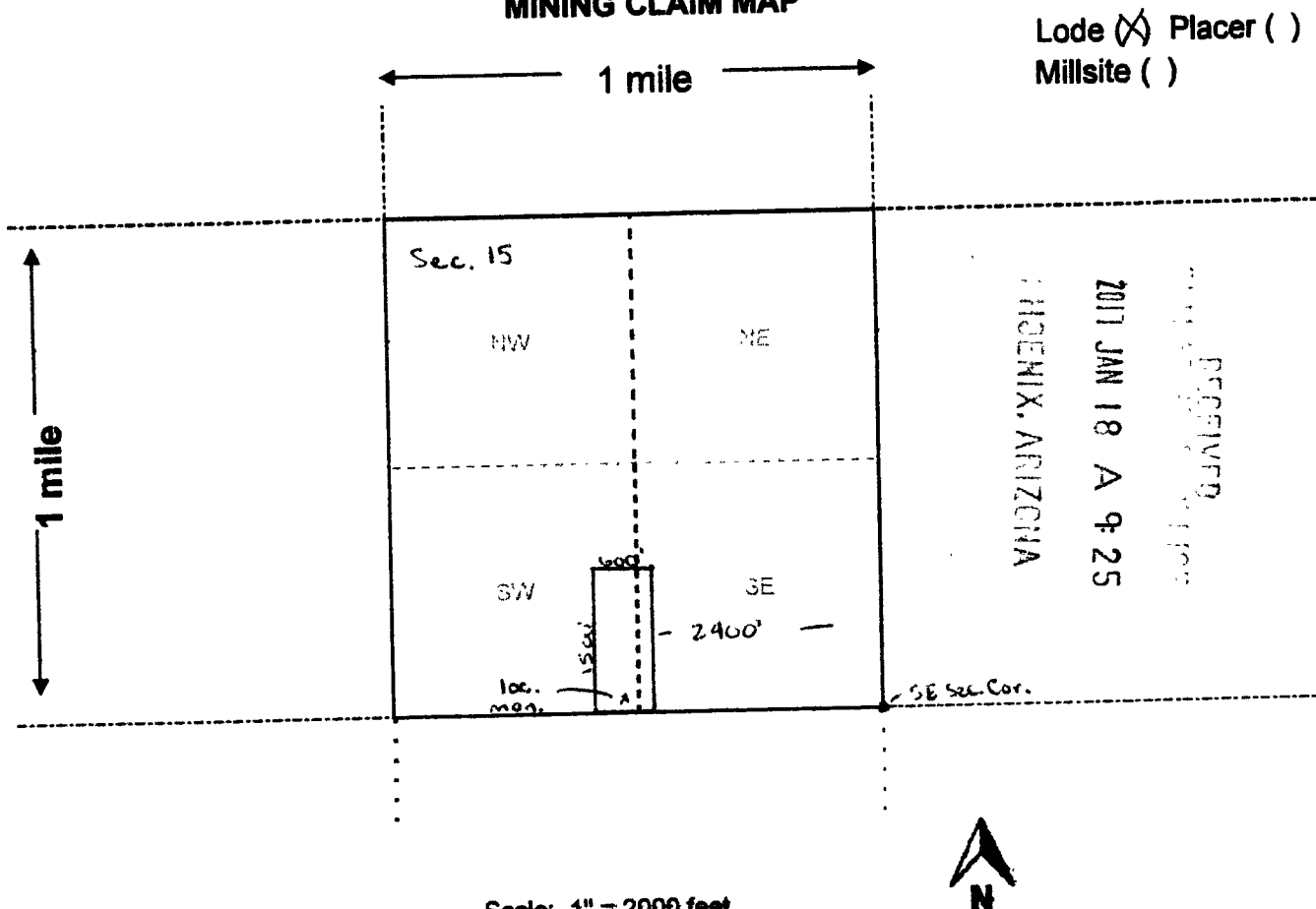
Signature(s) [Signature]

Form MCF100
Revised July 2014

This form is available from the Arizona Geological Survey and may be reproduced.

AMC441142

MINING CLAIM MAP



1. The above map depicts the Golden Pearl mining claim, which is located in Section (s) 15, Township 4 N, Range 7 W, Gila and Salt River Base and Meridian, Maricopa County, Arizona. Total claim acreage is _____
2. The type of corner and location monuments used are as follows: 2x2x4 Wooden Posts With Inscribed Metal Tags
3. The bearings and distances in degrees and feet between claim corners and to a public land survey monument are as depicted on the map.
4. If the claim is a placer or millsite claim with exterior limits conforming to legal subdivisions of the public survey, provide a legal description of the claim _____

Form MCF100a
Revised July 2014

This form is available from the Arizona Geology Survey and may be reproduced.

When Recorded Return To:
Steve Karolyi
P.O. Box 74353
Phoenix, AZ 85087

LOCATION NOTICE FOR LOBE MINING CLAIM

☐ Amendment BLM Serial # _____

NOTICE IS HEREBY GIVEN that the Golden Pearl #1

_____ lode mining claim has been located
by Steve Karolyi whose current mailing
address is P.O. Box 74353
Phoenix, AZ 85087

BLM
Date
Stamp

2011 JAN 18 A 9:25
MARICOPA, ARIZONA

The general course of this claim is North - South and it is situated in Maricopa
County, Arizona. This claim is 1500 feet in length and 600 feet in width.

20.66 Total Claim Acreage. This claim runs from the location monument on which this location notice
is posted on the centerline of the claim approximately 50 feet in a North direction to the South
end line and 300 feet in a East direction to the West end line. This claim is marked by six
monuments, one at each corner and one at the center of each end line of the claim.

The location monument on which this notice is posted is situated within Section 15, Township 4
N, Range 7 W, Gila Salt River Base and Meridian, Arizona and this claim encompasses portions
of the following quarter section(s), section(s), Township(s) and Range(s) SE 1/4 of Section 15,
Township 4 N, Range 7 W.

Gila Salt River Base and Meridian, Arizona.

The locality of this claim with reference to some natural object or permanent monument and additional information
(if any) concerning its locality are as follows: 1200' West of the SE Section Corner of Section
15 Township 4 N, Range 7 W.

_____ The above information is shown on the attached map.
DATED AND POSTED on the ground this 12th day of December, 2016.

☒ LOCATOR(s) ☐ AGENT

Print Name(s) Steve Karolyi

Signature(s) [Signature]

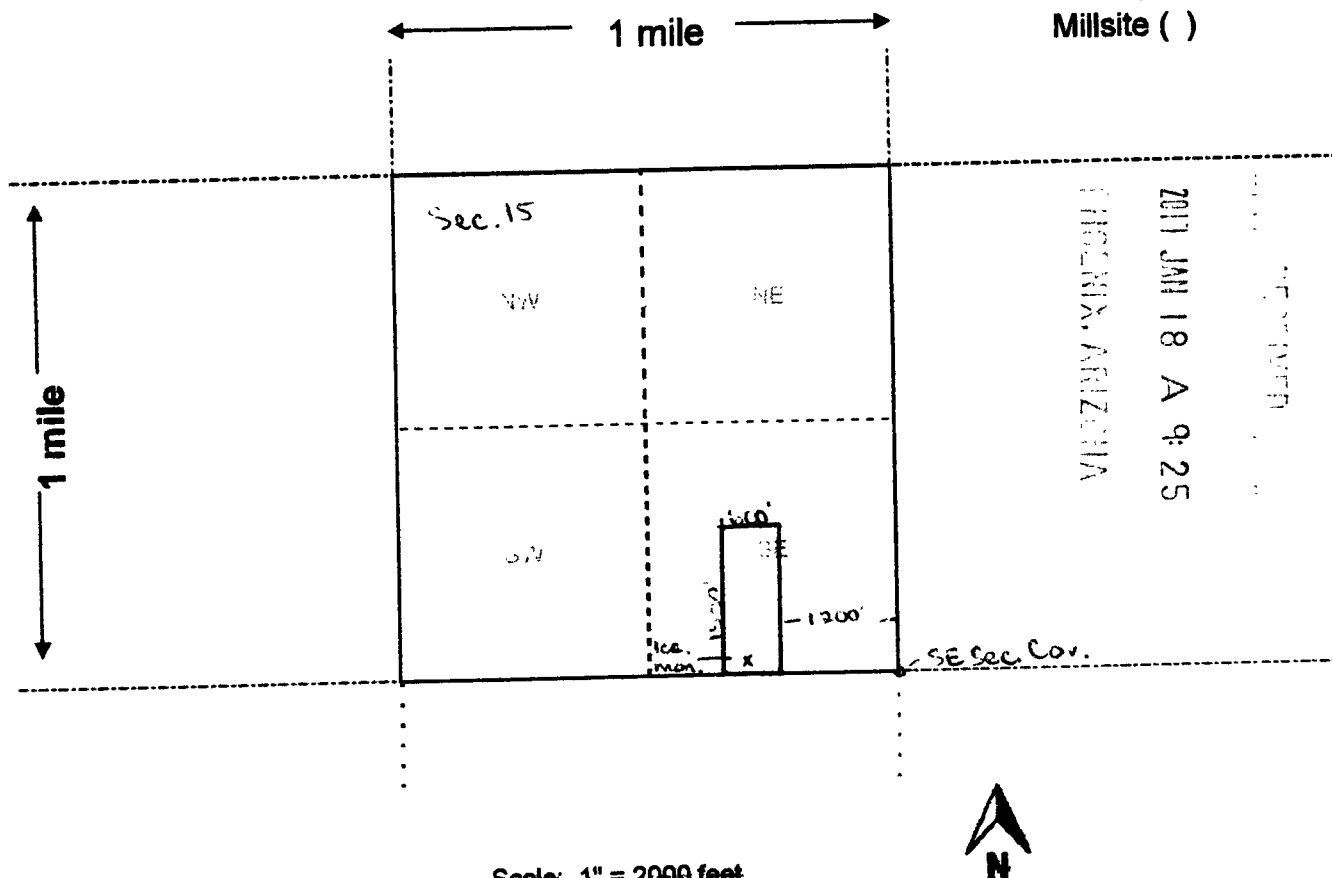
Form MCF100
Revised July 2014

This form is available from the Arizona Geological Survey and may be reproduced.

AMC441143

MINING CLAIM MAP

Lode (x) Placer ()
Millsite ()



Scale: 1" = 2000 feet

- The above map depicts the Golden Pearl #1 mining claim, which is located in Section (s) 15, Township 4 N, Range 7 W, Gila and Salt River Base and Meridian, Maricopa County, Arizona. Total claim acreage is _____
- The type of corner and location monuments used are as follows: 2x2x4 Wooden Posts With Inscribed Metal Tags
- The bearings and distances in degrees and feet between claim corners and to a public land survey monument are as depicted on the map.
- If the claim is a placer or millsite claim with exterior limits conforming to legal subdivisions of the public survey, provide a legal description of the claim _____

Form MCF100a
Revised July 2014

This form is available from the Arizona Geology Survey and may be reproduced.

AMC441143

When Recorded Return To:
Steve Karolyi
PO Box 74353
Phoenix, AZ 85087

LOCATION NOTICE FOR LODE MINING CLAIM

☒ Amendment BLM Serial # 441144

NOTICE IS HEREBY GIVEN that the **Golden Pearl #2**

_____ lode mining claim has been located

by Steve Karolyi whose current mailing

address is **PO Box 74353**

Phoenix, AZ 85087

**BLM
Date
Stamp**

2017 MAY 17 P 2:46

The general course of this claim is North - South and it is situated in Maricopa

County, Arizona. This claim is 1500 feet in length and 600 feet in width.

20.66 Total Claim Acreage. This claim runs from the location monument on which this location notice is posted on the centerline of the claim approximately 50 feet in a North direction to the North end line and 300 feet in a East direction to the East end line. This claim is marked by six monuments, one at each corner and one at the center of each end line of the claim.

The location monument on which this notice is posted is situated within Section 15, Township 4
N, Range 7 W, Gila Salt River Base and Meridian, Arizona and this claim encompasses portions
of the following quarter section(s), section(s), Township(s) and Range(s) SE 1/4 of Section 15,
Township 4 N, Range 7 W

Gila Salt River Base and Meridian, Arizona.

The locality of this claim with reference to some natural object or permanent monument and additional information (if any) concerning its locality are as follows: 600' West of the SE Section Corner of Section 15
Township 4 N, Range 7 W.

_____The above information is shown on the attached map.

DATED AND POSTED on the ground this 12th day of December, 20 16

☒ LOCATOR(s) ☐ AGENT

Print Name(s) **Steve Karolyi**

Signature(s)

Form MCF100
Revised July 2014

This form is available from the **Arizona Geological Survey** and may be reproduced.

When Recorded Return To:
Steve Karolyi
P.O. Box 74353
Phoenix, AZ 85087

LOCATION NOTICE FOR LOPE MINING CLAIM

☐ Amendment BLM Serial # _____

NOTICE IS HEREBY GIVEN that the Golden Pearl #2

_____ lode mining claim has been located
by Steve Karolyi whose current mailing
address is P.O. Box 74353
Phoenix, AZ 85087

BLM
Date
Stamp

RECEIVED
BLM ARIZONA
2017 JAN 18 A 9:25
PHOENIX, ARIZONA

The general course of this claim is North - South and it is situated in Maricopa
County, Arizona. This claim is 1500 feet in length and 600 feet in width.

20.66 Total Claim Acreage. This claim runs from the location monument on which this location notice
is posted on the centerline of the claim approximately 50 feet in a North direction to the South
end line and 300 feet in a East direction to the West end line. This claim is marked by six
monuments, one at each corner and one at the center of each end line of the claim.

The location monument on which this notice is posted is situated within Section 15, Township 4
N, Range 7 W, Gila Salt River Base and Meridian, Arizona and this claim encompasses portions
of the following quarter section(s), section(s), Township(s) and Range(s) SE 1/4 of Section 15,
Township 4 N, Range 7 W.

Gila Salt River Base and Meridian, Arizona.

The locality of this claim with reference to some natural object or permanent monument and additional information
(if any) concerning its locality are as follows: 600' West of the SE Section Corner of Section
15 Township 4 N, Range 7 W.

_____ The above information is shown on the attached map.
DATED AND POSTED on the ground this 12th day of December, 2016.

☒ LOCATOR(s) ☐ AGENT

Print Name(s) Steve Karolyi

Signature(s) [Signature]

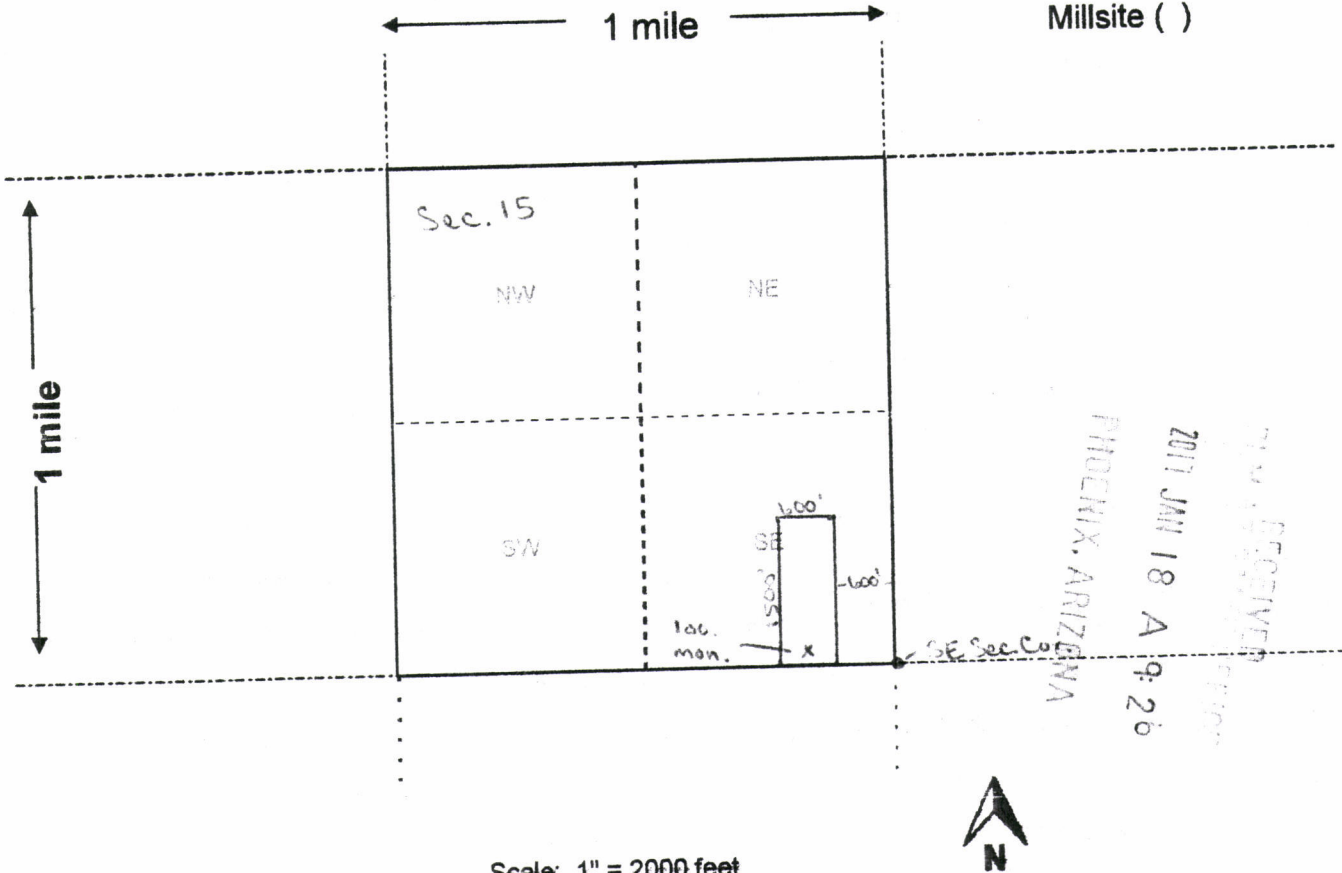
Form MCF100
Revised July 2014

This form is available from the Arizona Geological Survey and may be reproduced.

AMC441144

MINING CLAIM MAP

Lode (x) Placer ()
Millsite ()



Scale: 1" = 2000 feet

- The above map depicts the Golden Pearl #1 2 mining claim, which is located in Section (s) 15, Township 4 N, Range 7 W, Gila and Salt River Base and Meridian, Maricopa County, Arizona. Total claim acreage is _____
- The type of corner and location monuments used are as follows: 2x2x4 Wooden Posts With Inscribed Metal Tags
- The bearings and distances in degrees and feet between claim corners and to a public land survey monument are as depicted on the map.
- If the claim is a placer or millsite claim with exterior limits conforming to legal subdivisions of the public survey, provide a legal description of the claim _____

Form MCF100a
Revised July 2014

This form is available from the Arizona Geology Survey and may be reproduced.

When Recorded Return To:

Steve Karolyi

P.O. Box 74353

Phoenix, AZ 85087

LOCATION NOTICE FOR LOPE MINING CLAIM

☐ Amendment BLM Serial # _____

NOTICE IS HEREBY GIVEN that the Golden Pearl #3

lope mining claim has been located

by Steve Karolyi whose current mailing

address is P.O. Box 74353

Phoenix, AZ 85087

BLM
Date
Stamp

RECEIVED
2011 JAN 18 A 9:26
PHOENIX, ARIZONA

The general course of this claim is North - South and it is situated in Maricopa
County, Arizona. This claim is 1500 feet in length and 600 feet in width.

20.66 Total Claim Acreage. This claim runs from the location monument on which this location notice
is posted on the centerline of the claim approximately 50 feet in a North direction to the South
end line and 300 feet in a East direction to the West end line. This claim is marked by six
monuments, one at each corner and one at the center of each end line of the claim.

The location monument on which this notice is posted is situated within Section 15, Township 4
N, Range 7 W, Gila Salt River Base and Meridian, Arizona and this claim encompasses portions
of the following quarter section(s), section(s), Township(s) and Range(s) SE 1/4 of Section 15,
Township 4 N, Range 7 W.

Gila Salt River Base and Meridian, Arizona.

The locality of this claim with reference to some natural object or permanent monument and additional information
(if any) concerning its locality are as follows: On the SE Section Corner of Section 15 Township
4 N, Range 7 W.

_____ The above information is shown on the attached map.
DATED AND POSTED on the ground this 12th day of December, 20 16.

☒ LOCATOR(s) ☐ AGENT

Print Name(s) Steve Karolyi

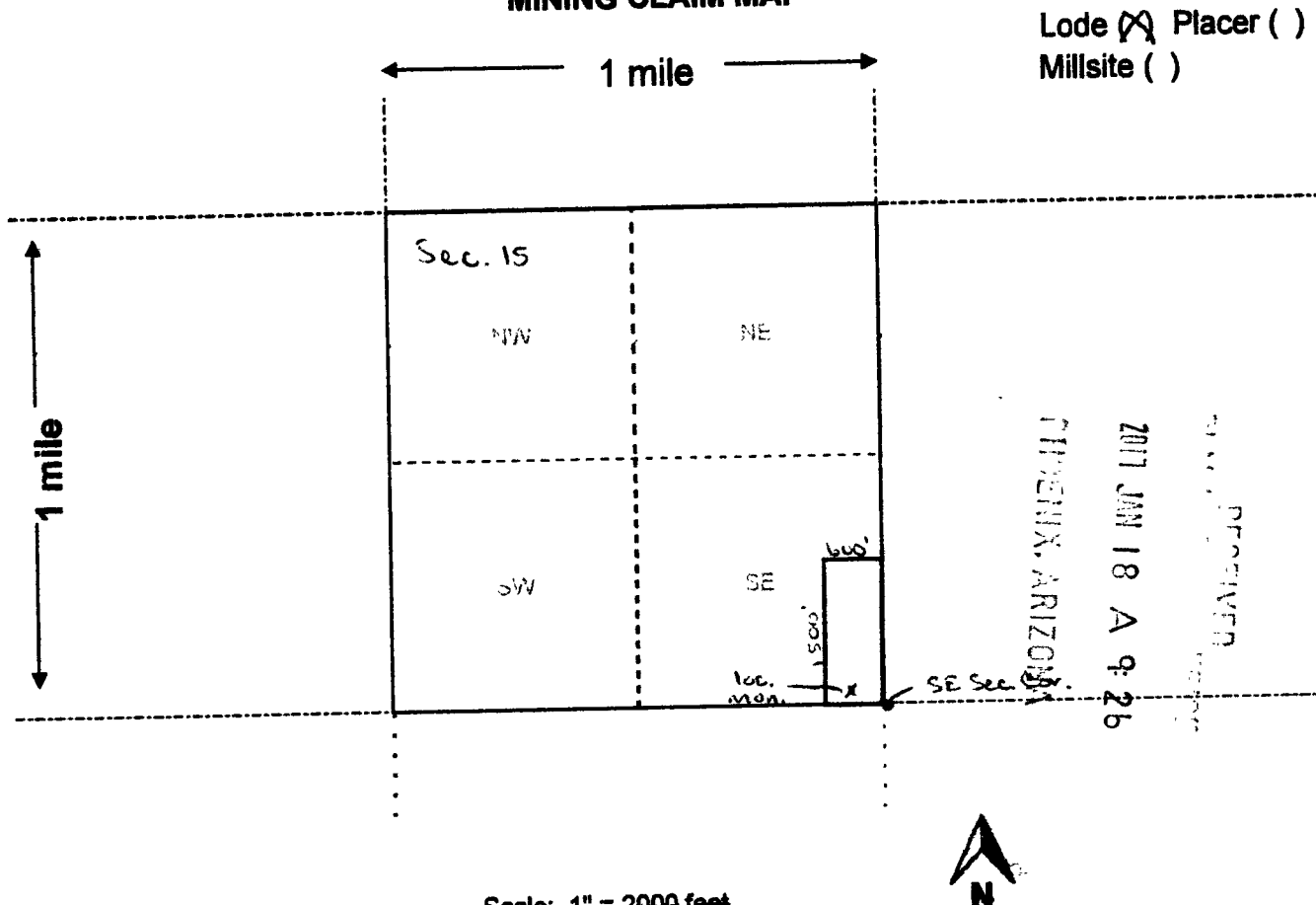
Signature(s) _____

Form MCF100
Revised July 2014

This form is available from the Arizona Geological Survey and may be reproduced.

AMC441145

MINING CLAIM MAP



1. The above map depicts the Golden Pearl #3 mining claim, which is located in Section (s) 15, Township 4 N, Range 7 W, Gila and Salt River Base and Meridian, Maricopa County, Arizona. Total claim acreage is _____
2. The type of corner and location monuments used are as follows: 2x2x4 Wooden Posts With Inscribed Metal Tags
3. The bearings and distances in degrees and feet between claim corners and to a public land survey monument are as depicted on the map.
4. If the claim is a placer or millsite claim with exterior limits conforming to legal subdivisions of the public survey, provide a legal description of the claim _____

Form MCF100a
Revised July 2014

This form is available from the Arizona Geology Survey and may be reproduced.

When Recorded Return To:

Steve Karolyi

P.O. Box 74353

Phoenix, AZ 85087

LOCATION NOTICE FOR LOSE MINING CLAIM

☐ Amendment BLM Serial # _____

NOTICE IS HEREBY GIVEN that the Tiger Gold #1

_____ lode mining claim has been located
by Steve Karolyi whose current mailing
address is P.O. Box 74353
Phoenix, AZ 85087

BLM
Date
Stamp

RECEIVED
JUL 18 A 9:26
PHOENIX, ARIZONA

The general course of this claim is North - South and it is situated in Maricopa
County, Arizona. This claim is 1500 feet in length and 600 feet in width.

20.66 Total Claim Acreage. This claim runs from the location monument on which this location notice
is posted on the centerline of the claim approximately 50 feet in a North direction to the South
end line and 300 feet in a East direction to the West end line. This claim is marked by six
monuments, one at each corner and one at the center of each end line of the claim.

The location monument on which this notice is posted is situated within Section 22, Township 4
N, Range 7 W, Gila Salt River Base and Meridian, Arizona and this claim encompasses portions
of the following quarter section(s), section(s), Township(s) and Range(s) NW 1/4 of Section 22,
Township 4 N, Range 7 W.

Gila Salt River Base and Meridian, Arizona.

The locality of this claim with reference to some natural object or permanent monument and additional information
(if any) concerning its locality are as follows: 3000' West of the NE Section Corner of Section
22, Township 4 N, Range 7 W.

_____ The above information is shown on the attached map.
DATED AND POSTED on the ground this 12th day of December, 2016.

☒ LOCATOR(s) ☐ AGENT

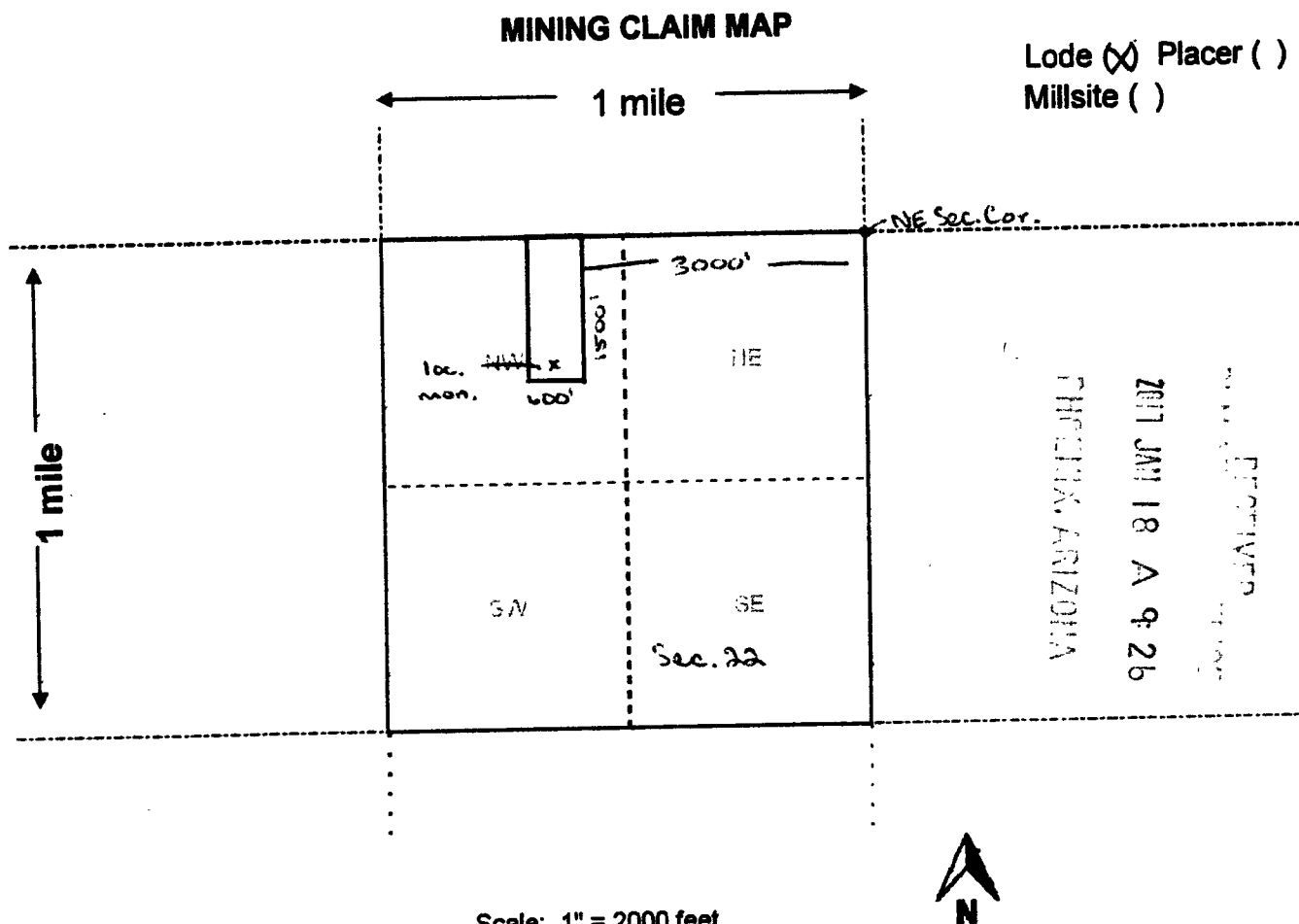
Print Name(s) Steve Karolyi

Signature(s) [Signature]

Form MCF100
Revised July 2014

This form is available from the Arizona Geological Survey and may be reproduced.

AMC441146



- The above map depicts the Tiger Gold #1 mining claim, which is located in Section (s) 22, Township 4 N, Range 7 W, Gila and Salt River Base and Meridian, Maricopa County, Arizona. Total claim acreage is _____
- The type of corner and location monuments used are as follows: 2x2x4 Wooden Posts With Inscribed Metal Tags
- The bearings and distances in degrees and feet between claim corners and to a public land survey monument are as depicted on the map.
- If the claim is a placer or millsite claim with exterior limits conforming to legal subdivisions of the public survey, provide a legal description of the claim _____

Form MCF100a
Revised July 2014

This form is available from the Arizona Geology Survey and may be reproduced.

AMC44114b

When Recorded Return To:
Steve Karolyi
P.O. Box 74353
Phoenix, AZ 85087

LOCATION NOTICE FOR LORE MINING CLAIM

☐ Amendment BLM Serial # _____

NOTICE IS HEREBY GIVEN that the Tiger Gold #2

_____ lode mining claim has been located
by Steve Karolyi whose current mailing
address is P.O. Box 74353
Phoenix, AZ 85087

BLM
Date
Stamp

RECEIVED
2017 JAN 18 A 9:26
PHOENIX, ARIZONA

The general course of this claim is North - South and it is situated in Maricopa
County, Arizona. This claim is 1500 feet in length and 600 feet in width.

20.66 Total Claim Acreage. This claim runs from the location monument on which this location notice
is posted on the centerline of the claim approximately 50 feet in a North direction to the South
end line and 300 feet in a East direction to the West end-line. This claim is marked by six
monuments, one at each corner and one at the center of each end line of the claim.

The location monument on which this notice is posted is situated within Section 22, Township 4
N, Range 7 W, Gila Salt River Base and Meridian, Arizona and this claim encompasses portions
of the following quarter section(s), section(s), Township(s) and Range(s) NW & NE 1/4's of Section
22, Township 4 N, Range 7 W.

Gila Salt River Base and Meridian, Arizona.

The locality of this claim with reference to some natural object or permanent monument and additional information
(if any) concerning its locality are as follows: 2400' West of the NE Section Corner of Section
22, Township 4 N, Range 7 W.

_____ The above information is shown on the attached map.
DATED AND POSTED on the ground this 12th day of December, 2016.

☒ LOCATOR(s) ☐ AGENT

Print Name(s) Steve Karolyi

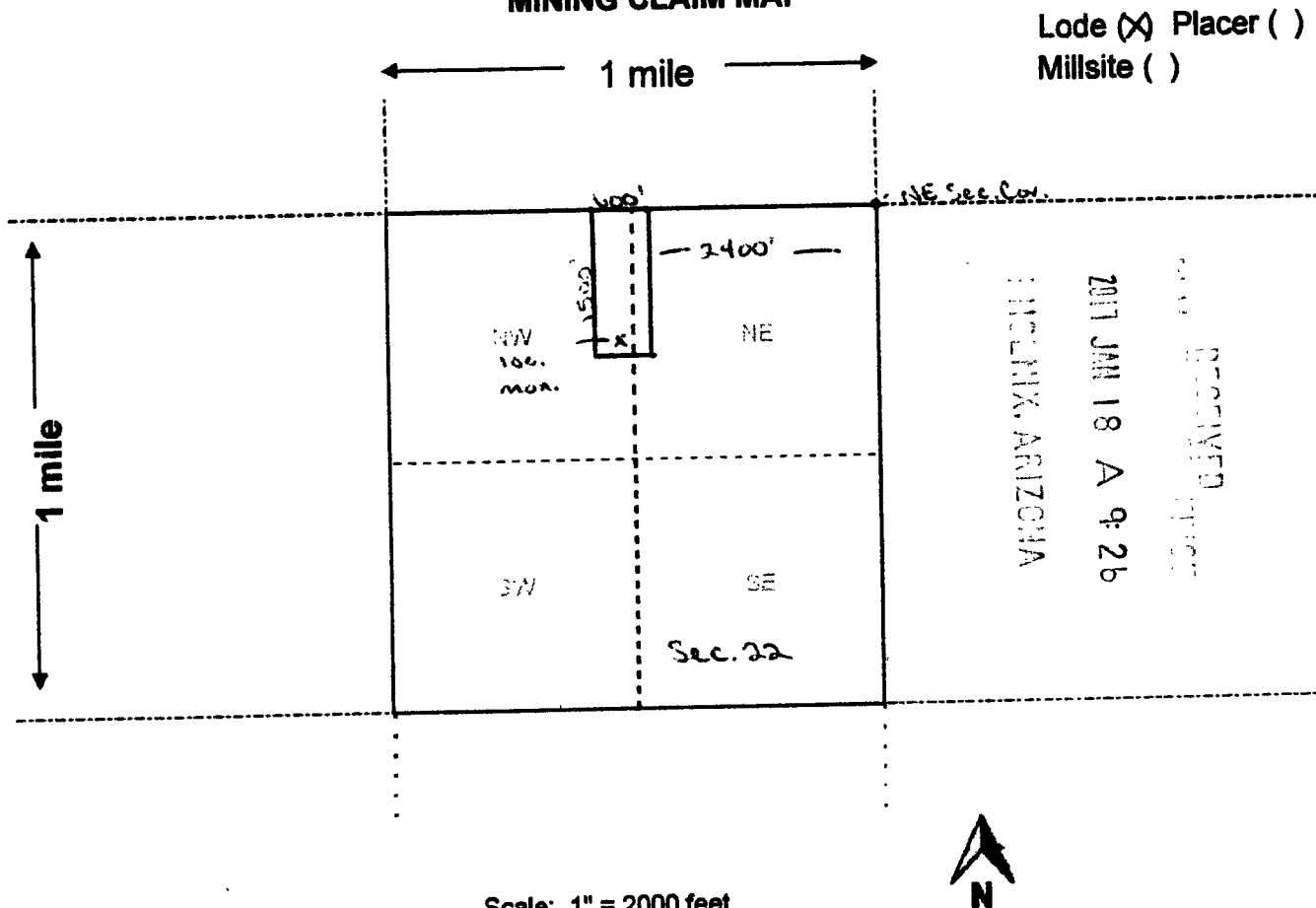
Signature(s) _____

Form MCF100
Revised July 2014

This form is available from the Arizona Geological Survey and may be reproduced.

AMC4411471

MINING CLAIM MAP



- The above map depicts the Tiger Gold #2 mining claim, which is located in Section (s) 22, Township 4 N, Range 7 W, Gila and Salt River Base and Meridian, Maricopa County, Arizona. Total claim acreage is _____
- The type of corner and location monuments used are as follows: 2x2x4 Wooden Posts With Inscribed Metal Tags
- The bearings and distances in degrees and feet between claim corners and to a public land survey monument are as depicted on the map.
- If the claim is a placer or millsite claim with exterior limits conforming to legal subdivisions of the public survey, provide a legal description of the claim _____

Form MCF100a
Revised July 2014

This form is available from the Arizona Geology Survey and may be reproduced.

When Recorded Return To:

Steve Karolyi

P.O. Box 74353

Phoenix, AZ 85087

LOCATION NOTICE FOR LOSE MINING CLAIM

☐ Amendment BLM Serial # _____

NOTICE IS HEREBY GIVEN that the Tiger Gold #3

_____ lode mining claim has been located

by Steve Karolyi whose current mailing

address is P.O. Box 74353

Phoenix, AZ 85087

BLM
Date
Stamp

RECEIVED
2017 JAN 18 A 9:26
PHOENIX, ARIZONA

The general course of this claim is North - South and it is situated in Maricopa

County, Arizona. This claim is 1500 feet in length and 600 feet in width.

20.66 Total Claim Acreage. This claim runs from the location monument on which this location notice is posted on the centerline of the claim approximately 50 feet in a North direction to the South end line and 300 feet in a East direction to the West end line. This claim is marked by six monuments, one at each corner and one at the center of each end line of the claim.

The location monument on which this notice is posted is situated within Section 22, Township 4 N, Range 7 W, Gila Salt River Base and Meridian, Arizona and this claim encompasses portions of the following quarter section(s), section(s), Township(s) and Range(s) NE 1/4 of Section 22, Township 4 N, Range 7 W.

Gila Salt River Base and Meridian, Arizona.

The locality of this claim with reference to some natural object or permanent monument and additional information (if any) concerning its locality are as follows: 1800' West of the NE Section Corner of Section 22, Township 4 N, Range 7 W.

_____ The above information is shown on the attached map.
DATED AND POSTED on the ground this 12th day of December, 2016.

☒ LOCATOR(s) ☐ AGENT

Print Name(s) Steve Karolyi

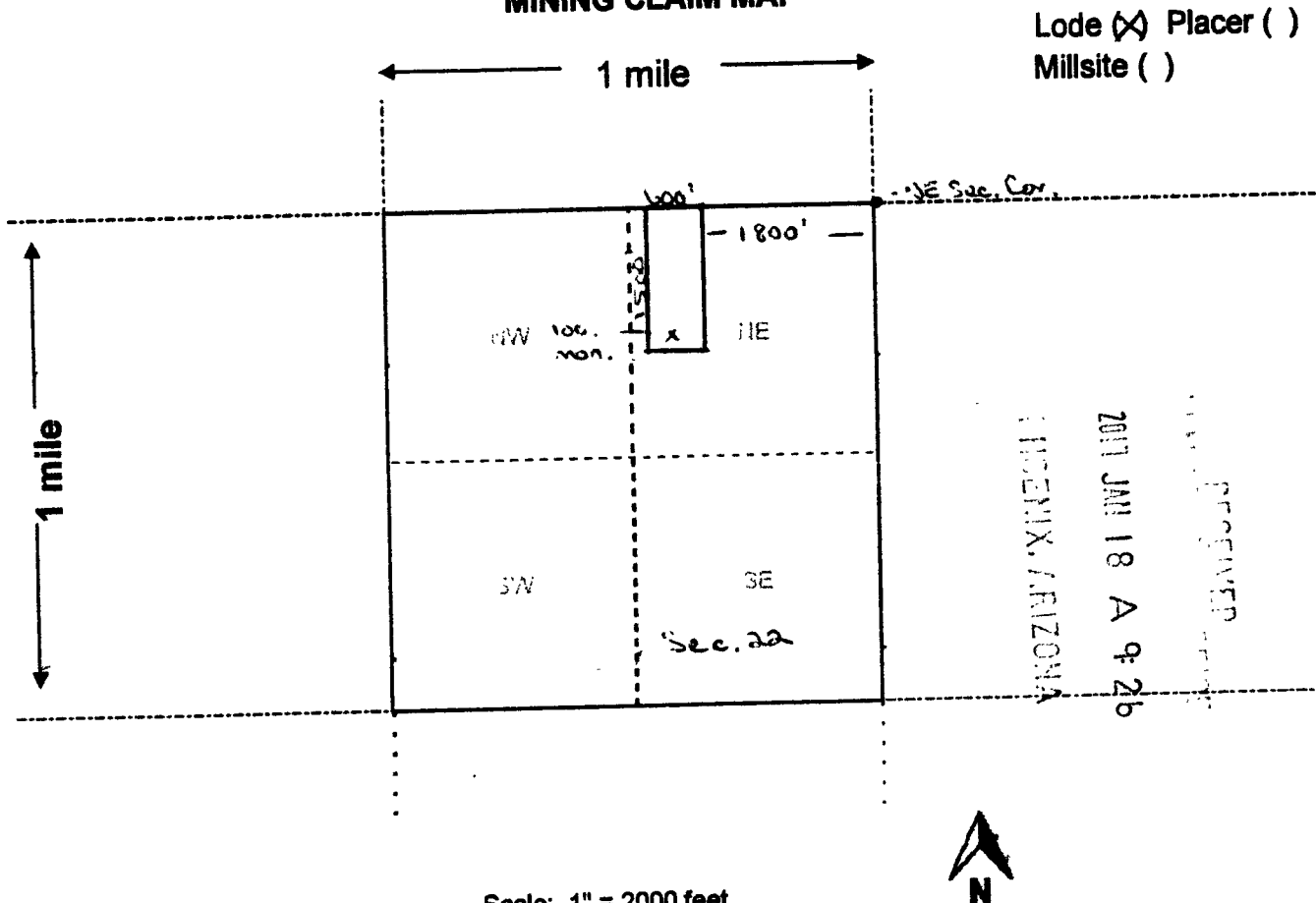
Signature(s) [Signature]

Form MCF100
Revised July 2014

This form is available from the Arizona Geological Survey and may be reproduced.

AMC441148

MINING CLAIM MAP



1. The above map depicts the Tiger Gold #3 mining claim, which is located in Section (s) 22, Township 4 N, Range 7 W, Gila and Salt River Base and Meridian, Maricopa County, Arizona. Total claim acreage is _____
2. The type of corner and location monuments used are as follows: 2x2x4 Wooden Posts With Inscribed Metal Tags
3. The bearings and distances in degrees and feet between claim corners and to a public land survey monument are as depicted on the map.
4. If the claim is a placer or millsite claim with exterior limits conforming to legal subdivisions of the public survey, provide a legal description of the claim _____

Form MCF100a
Revised July 2014

This form is available from the Arizona Geology Survey and may be reproduced.

AMC441148

When Recorded Return To:

Steve Karolyi

P.O. Box 74353

Phoenix, AZ 85087

LOCATION NOTICE FOR LOSE MINING CLAIM

☐ Amendment BLM Serial # _____

NOTICE IS HEREBY GIVEN that the Tiger Gold #4

_____ lose mining claim has been located

by Steve Karolyi whose current mailing

address is P.O. Box 74353

Phoenix, AZ 85087

BLM
Date
Stamp

RECEIVED
2017 JAN 18 A 9:26
PHOENIX, ARIZONA

The general course of this claim is North - South and it is situated in Maricopa

County, Arizona. This claim is 1500 feet in length and 600 feet in width.

20.66 Total Claim Acreage. This claim runs from the location monument on which this location notice is posted on the centerline of the claim approximately 50 feet in a North direction to the South end line and 300 feet in a East direction to the West end line. This claim is marked by six monuments, one at each corner and one at the center of each end line of the claim.

The location monument on which this notice is posted is situated within Section 22, Township 4 N, Range 7 W, Gila Salt River Base and Meridian, Arizona and this claim encompasses portions of the following quarter section(s), section(s), Township(s) and Range(s) NE 1/4 of Section 22, Township 4 N, Range 7 W.

Gila Salt River Base and Meridian, Arizona.

The locality of this claim with reference to some natural object or permanent monument and additional information (if any) concerning its locality are as follows: 1200' West of the NE Section Corner of Section 22, Township 4 N, Range 7 W.

_____ The above information is shown on the attached map.
DATED AND POSTED on the ground this 12th day of December, 2016.

☒ LOCATOR(s) ☐ AGENT

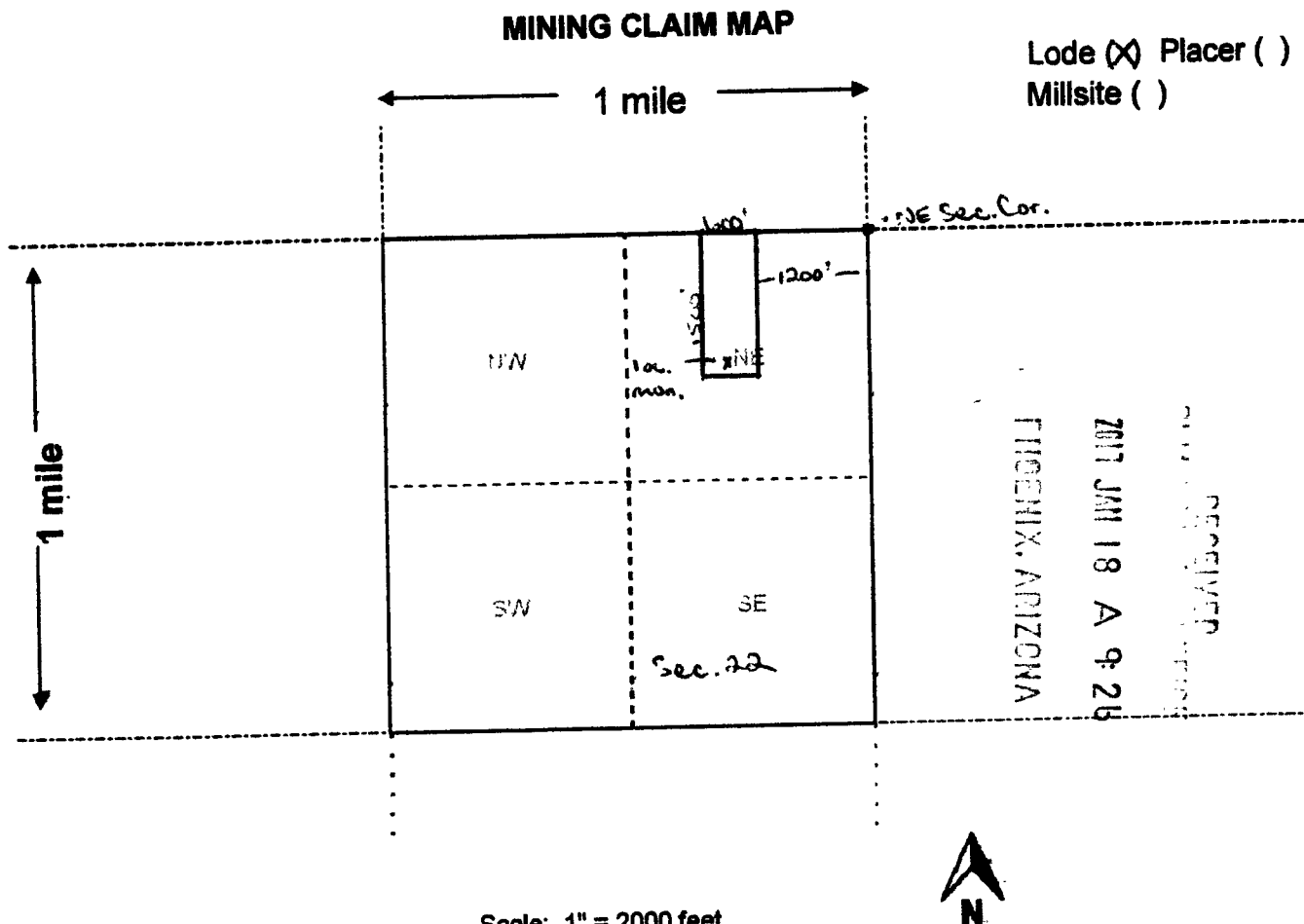
Print Name(s) Steve Karolyi

Signature(s) [Signature]

Form MCF100
Revised July 2014

This form is available from the Arizona Geological Survey and may be reproduced.

AMC441149



Scale: 1" = 2000 feet

1. The above map depicts the Tiger Gold #4 mining claim, which is located in Section (s) 22, Township 4 N, Range 7 W, Gila and Salt River Base and Meridian, Maricopa County, Arizona. Total claim acreage is _____

2. The type of corner and location monuments used are as follows: 2x2x4 Wooden Posts With Inscribed Metal Tags

3. The bearings and distances in degrees and feet between claim corners and to a public land survey monument are as depicted on the map.

4. If the claim is a placer or millsite claim with exterior limits conforming to legal subdivisions of the public survey, provide a legal description of the claim _____

Form MCF100a
Revised July 2014

This form is available from the Arizona Geology Survey and may be reproduced.

When Recorded Return To:

Steve Karolyi

P.O. Box 74353

Phoenix, AZ 85087

LOCATION NOTICE FOR LOSE MINING CLAIM

☐ Amendment BLM Serial # _____

NOTICE IS HEREBY GIVEN that the Tiger Gold #5

lode mining claim has been located

by Steve Karolyi whose current mailing

address is P.O. Box 74353

Phoenix, AZ 85087

BLM
Date
Stamp

RECEIVED
JUN 18 A 9:26
BLM, ARIZONA

The general course of this claim is North - South and it is situated in Maricopa
County, Arizona. This claim is 1500 feet in length and 600 feet in width.

20.66 Total Claim Acreage. This claim runs from the location monument on which this location notice
is posted on the centerline of the claim approximately 50 feet in a North direction to the South
end line and 300 feet in a East direction to the West end line. This claim is marked by six
monuments, one at each corner and one at the center of each end line of the claim.

The location monument on which this notice is posted is situated within Section 22, Township 4
N, Range 7 W, Gila Salt River Base and Meridian, Arizona and this claim encompasses portions
of the following quarter section(s), section(s), Township(s) and Range(s) NE 1/4 of Section 22,
Township 4 N, Range 7 W.

Gila Salt River Base and Meridian, Arizona.

The locality of this claim with reference to some natural object or permanent monument and additional information
(if any) concerning its locality are as follows: 600' West of the NE Section Corner of Section
22, Township 4 N, Range 7 W.

_____ The above information is shown on the attached map.
DATED AND POSTED on the ground this 12th day of December, 20 16.

☒ LOCATOR(s) ☐ AGENT

Print Name(s) Steve Karolyi

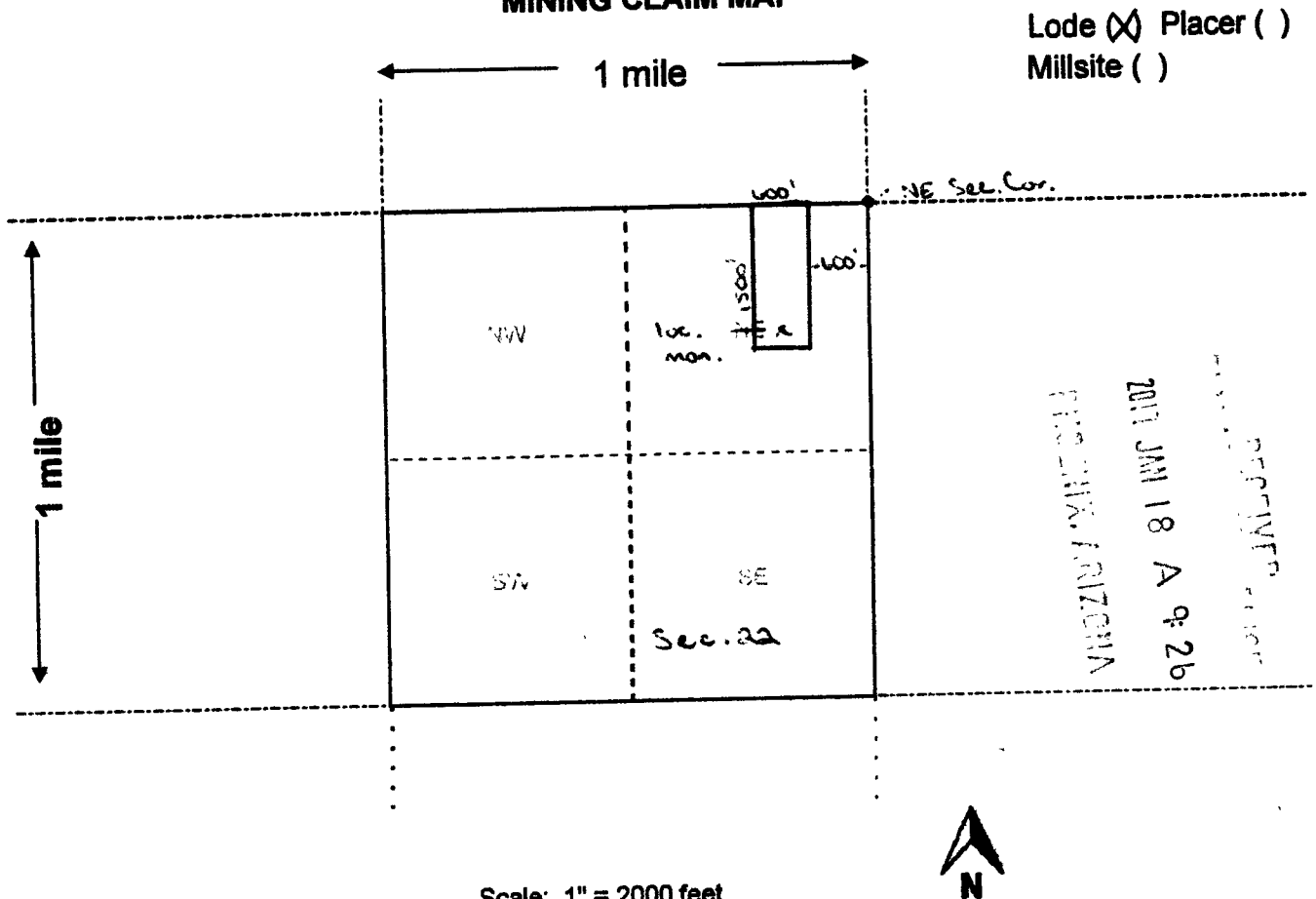
Signature(s) [Signature]

Form MCF100
Revised July 2014

This form is available from the Arizona Geological Survey and may be reproduced.

AMC441150

MINING CLAIM MAP



- The above map depicts the Tiger Gold #5 mining claim, which is located in Section (s) 22, Township 4 N, Range 7 W, Gila and Salt River Base and Meridian, Maricopa County, Arizona. Total claim acreage is _____
- The type of corner and location monuments used are as follows: 2x2x4 Wooden Posts With Inscribed Metal Tags
- The bearings and distances in degrees and feet between claim corners and to a public land survey monument are as depicted on the map.
- If the claim is a placer or millsite claim with exterior limits conforming to legal subdivisions of the public survey, provide a legal description of the claim _____

Form MCF100a
Revised July 2014

This form is available from the Arizona Geology Survey and may be reproduced.

When Recorded Return To:

Steve Karolyi

P.O. Box 74353

Phoenix, AZ 85087.

LOCATION NOTICE FOR LODE MINING CLAIM

☐ Amendment BLM Serial # _____

NOTICE IS HEREBY GIVEN that the Tiger Gold #6

_____ lode mining claim has been located

by Steve Karolyi whose current mailing

address is P.O Box 74353

Phoenix, AZ 85087

BLM
Date
Stamp

RECEIVED
2017 JUN 18 A 9:27
PHOENIX, ARIZONA

The general course of this claim is North - South and it is situated in Maricopa

County, Arizona. This claim is 1500 feet in length and 600 feet in width.

20.66 Total Claim Acreage. This claim runs from the location monument on which this location notice

is posted on the centerline of the claim approximately 50 feet in a North direction to the South end line and 300 feet in a East direction to the West end line. This claim is marked by six monuments, one at each corner and one at the center of each end line of the claim.

The location monument on which this notice is posted is situated within Section 22, Township 4 N, Range 7 W, Gila Salt River Base and Meridian, Arizona and this claim encompasses portions of the following quarter section(s), section(s), Township(s) and Range(s) NE 1/4 of Section 22, Township 4 N, Range 7 W.

Gila Salt River Base and Meridian, Arizona.

The locality of this claim with reference to some natural object or permanent monument and additional information (if any) concerning its locality are as follows: On the NE Section Corner of Section 22, Township 4 N, Range 7 W.

_____ The above information is shown on the attached map.
DATED AND POSTED on the ground this 12th day of December, 2016.

☒ LOCATOR(s) ☐ AGENT

Print Name(s) Steve Karolyi

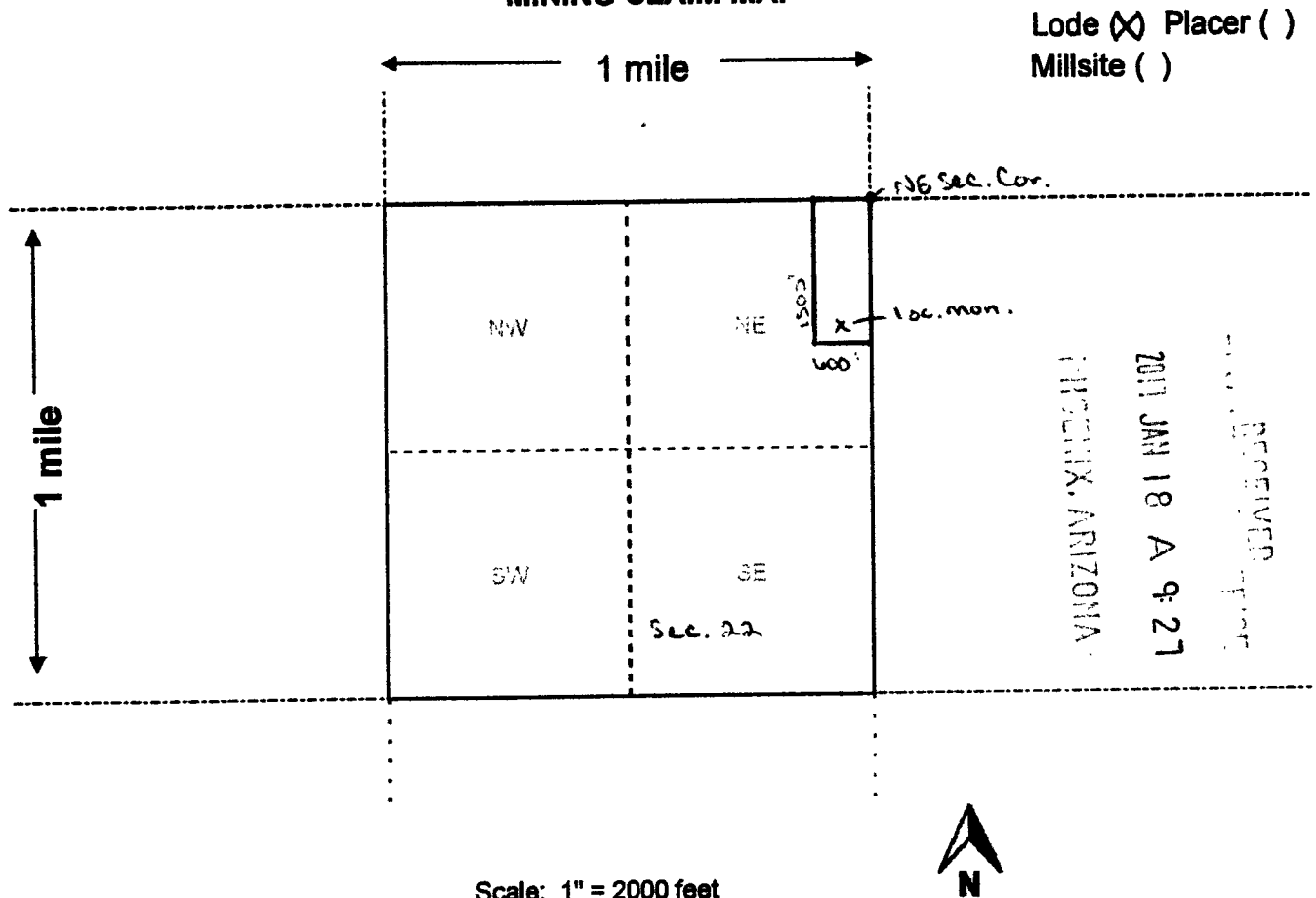
Signature(s) [Signature]

Form MCF100
Revised July 2014

This form is available from the Arizona Geological Survey and may be reproduced.

ANC441751

MINING CLAIM MAP



Scale: 1" = 2000 feet

1. The above map depicts the Tiger Gold #6 mining claim, which is located in Section (s) 22, Township 4 N, Range 7 W, Gila and Salt River Base and Meridian, Maricopa County, Arizona. Total claim acreage is _____
2. The type of corner and location monuments used are as follows: 2x2x4 Wooden Posts With Inscribed Metal Tags
3. The bearings and distances in degrees and feet between claim corners and to a public land survey monument are as depicted on the map.
4. If the claim is a placer or millsite claim with exterior limits conforming to legal subdivisions of the public survey, provide a legal description of the claim _____

Form MCF100a
Revised July 2014

This form is available from the Arizona Geology Survey and may be reproduced.

Mine Finder Gold & Ranger Gold Exploration LLC

Attention: Bureau of Land Management

Please use the American Express credit card on file.

Sincerely,


Steve Karolyi

(623) 374-5413

1-13-17

RECEIVED
2017 JAN 18 A 9:25
BLM, ARIZONA

TOWNSHIP 04 NORTH RANGE 07 WEST OF THE GILA & SALT RIVER MERIDIAN, ARIZONA

SECS	SUBDIVISION																Acres	Kind of Entry or Purpose	Serial Number or Order Number	Action Date	Remarks			
	NE 1/4				NW 1/4				SW 1/4				SE 1/4									Lots	Other Description	
	NE	NW	SW	SE	NE	NW	SW	SE	NE	NW	SW	SE	NE	NW	SW	SE								
	For orders affecting disposal or use of unidentified lands withdrawn for classification, minerals, water, and/or other public purposes, and Indian treaties, refer to Index to Miscellaneous Documents																							
																		ALL SECS 2, 16, 32, 36;		STATE GRANT	ACT OF CONGRESS	6/20/1910	TITLE TO STATE TO FIX ON APPROVAL OF SURVEY; SUBJECT TO PRIOR RIGHTS;	
6																		MS 3286;	203.988	PATENT / ME	772925	9/10/1920	5N 7W;	
																		ALL SECS 2, 16, 32, 36;		STATE GRANT	ACT OF CONGRESS	1/25/1927	EXTENDS ACT OF 6/20/1910 TO MINERAL LANDS; SUBJECT TO PRIOR RIGHTS;	
7													X			X	X							
8												X	X		X	X								
17		X																	320.00	PATENT / HE	1036129	4/14/1930		
32																		ALL;		QCD TO US / SX	PHX-077477	5/2/1934	OTHER TPS. 9S 5W, 9S 6W;	
2																		PART OF DEFICIT;	68.04	IL BASE	141	6/26/1935	9N 5W;	
2																		ALL;		QCD TO US / SX	PHX-079803	7/29/1942	1S 10W;	
23									X											RI WELL, TOWER, CORRAL AND TROUGH	67	9/30/1942	CANC 3/9/1961;	
13	X																			RI STOCK WATERING WELL	132	4/27/1944	CANC 3/9/1961;	
2			X	X			X	X	X	X	X	X	X	X	X	X	X	1-4	9N 3W;	571.96	O OPENING TO ENTRY	3084	10/24/1950	
21	X																			RI CORRAL AND TROUGH	66	9/30/1952	CANC 3/9/1961;	
22	X																			RI WELL, WINDMILL AND TROUGH	499	3/28/1955	CANC 3/9/1961;	
28																	X	3N 6W;		RI RAINWATER CATCHMENT		10/24/1961		
36																		ALL;	640.00	PATENT / SS	02-64-0231	5/22/1964		
	ENTIRE TOWNSHIP																	1N 4W;		O PROPOSED CL FOR MULTIPLE USE MANAGEMENT	A-1100	7/21/1967	SEGREGATES THE PUBLIC LANDS FROM APPROPRIATION UNDER AGRICULTURAL LAND LAWS, PS, SX; PUB IN FR 7/27/1967; O CL 10/17/1967; PUB IN FR 10/23/1967; CL TERM 10/7/1981;	
9																		ALL;						
10																		ALL;						
11																		ALL;						
12																		ALL;	2560.00	LEASE / OG	A-13285	7/14/1980	EFF 8/1/1980; TERM 8/1/1983; OG SIM AUG 1984;	
20																		ALL;						
21																		ALL;						
28																		ALL;						
29																		ALL;	2560.00	LEASE / OG	A-13286	7/14/1980	EFF 8/1/1980; TERM 8/1/1983; OG SIM PART AUG 1984;	
13																		ALL;						
14																		ALL;						
15																		ALL;						
22																		ALL;	2560.00	LEASE / OG	A-13287	7/14/1980	EFF 8/1/1980; TERM 8/1/1983; OG SIM AUG 1984;	

TOWNSHIP 04 NORTH RANGE 07 WEST OF THE GILA & SALT RIVER MERIDIAN, ARIZONA

SECS	SUBDIVISION																Acres	Kind of Entry or Purpose	Serial Number or Order Number	Action Date	Remarks			
	NE 1/4				NW 1/4				SW 1/4				SE 1/4									Lots	Other Description	
	NE	NW	SW	SE	NE	NW	SW	SE	NE	NW	SW	SE	NE	NW	SW	SE								
	For orders affecting disposal or use of unidentified lands withdrawn for classification, minerals, water, and/or other public purposes, and Indian treaties, refer to Index to Miscellaneous Documents																							
23																			ALL,					
24																			ALL,					
25																			ALL,					
26																			ALL,	2560 00	LEASE / OG	A-13288	7/14/1980	EFF 8/1/1980, TERM 8/1/1983, OG SIM AUG 1984,
27																			ALL,					
33																			ALL,					
34																			ALL,					
35																			ALL,	2560 00	LEASE / OG	A-13289	7/14/1980	EFF 8/1/1980, TERM 8/1/1983, OG SIM AUG 1984,
19	X	X	X	X	X			X	X			X	X	X	X	X		1-4						
30	X	X	X	X	X			X	X			X	X	X	X	X		1-4						
31	X	X	X	X	X			X	X			X	X	X	X	X		1-4	4N 8W,	1882 08	LEASE / OG	A-13308	7/15/1980	EFF 8/1/1980, TERM 8/1/1983, OG SIM,
1			X	X				X	X	X	X	X	X	X	X	X		1-4						
3			X	X				X	X	X	X	X	X	X	X	X		1-4						
4			X	X				X	X	X	X	X	X	X	X	X		1-4						
5			X	X				X	X	X	X	X	X	X	X	X		1-4						
6			X	X									X	X	X	X		1	2561 23	LEASE / OG	A-13309	7/15/1980	EFF 8/1/1980, TERM 8/1/1983, OG SIM PART AUG 1984,	
6								X	X			X						2-7						
7	X	X	X	X	X			X	X				X	X				1-4						
8	X	X	X	X	X	X	X	X	X	X	X		X			X								
17	X		X	X	X	X	X	X	X	X	X	X	X	X	X	X								
18	X	X	X	X	X			X	X			X	X	X	X	X		1-4	2505 37	LEASE / OG	A-13310	7/15/1980	EFF 8/1/1980, TERM 8/1/1983, OG SIM PART AUG 1984,	
2			X	X				X	X	X	X	X	X	X	X	X		1-4						
32																			ALL,		DEED OF RECON / SX	A-22098	5/12/1987	LD TP 2N 10W,
2			X	X				X	X	X	X	X	X	X	X	X		1-4	LD TP 2N 10W,		OPENING ORDER / SX	A-22098	7/2/1987	AT 9 00 AM ON 8/3/1987 THE MINERAL ESTATE ON THE RECONVEYED LANDS WILL BE OPEN TO APLN UNDER THE GENERAL MINING LAWS AND MINERAL LEASING LAWS, SUBJECT TO EXISTING STATE-ISSUED LEASES,
18																		PART 3 4						
19																		3, 4, PART 1 2	PART SENW, E2SW,					
30								X	X			X						1-4	PART W2NE, NENW, W2SE,					
31					X													PART 1, 2, 4	PART NE, SENW,		WDL HUMMINGBIRD SPRINGS WILDERNESS AREA, PL 101-628	AZA-25481	11/28/1990	SEGREGATED FROM THE PUBLIC LAND LAWS AND THE MINING LAWS, INCLUDING THE MINERAL LEASING LAWS, PERPETUAL, LD TP 3N 7W,
6																		4, 5	LD TP 5N 7W,		COMMUNITY PIT	AZA-30943	4/15/1999	
11																X				0 001	R/W RAIN AND RIVER GAUGE	AZA-31823	8/21/2002	TO TERM 8/20/2032,

TOWNSHIP 04 NORTH RANGE 07 WEST OF THE GILA & SALT RIVER MERIDIAN, ARIZONA

SECS	SUBDIVISION																Acres	Kind of Entry or Purpose	Serial Number or Order Number	Action Date	Remarks		
	NE 1/4				NW 1/4				SW 1/4				SE 1/4									Lots	Other Description
	NE	NW	SW	SE	NE	NW	SW	SE	NE	NW	SW	SE	NE	NW	SW	SE							
	For orders affecting disposal or use of unidentified lands withdrawn for classification, minerals, water, and/or other public purposes, and Indian treaties, refer to Index to Miscellaneous Documents																						
19																	2-4, PART 1	PART SENW, E2SW,					
30								X	X			X		X	X	X	1-4	PART NWNE S2NE, NENW, NESE,					
31																	PART 1, 2, 4	PART N2NE, SWNE, E2NW,		WDL HUMMINGBIRD SPRINGS WILDERNESS AREA, PL 101-628	AZA-25481	11/28/1990	SEGREGATED FROM THE PUBLIC LAND LAWS AND THE MINING LAWS, INCLUDING THE MINERAL LEASING LAWS, PERPETUAL, LD TP 3N 7W
6																	4, 5	LD TP 5N 7W,		COMMUNITY PIT	AZA-30943	4/15/1999	
11																X			0.001	R/W RAIN AND RIVER GAUGE	AZA-31823	8/21/2002	TO TERM 8/20/2032,

DEPARTMENT OF INTERIOR
BUREAU OF LAND MANAGEMENT

Input Parameters for Geographic Report with Land

System Id = CR

Admin State = AZ

Geo State =

Casetype Begins With

Case Disp Txt = AUTHORIZED, CANCELLED, EXPIRED, PENDING, REJECTED, RELINQUISHED, WITHDRAWN

Mer Twp Rng =

Section =

Mtrs = 14 0040N 0070W 015, 14 0040N 0070W 022, 14 0040N 0070W 999

Commodity =

Commodity Txt =

Pending Org =

Pend Org Decode =

Total Rows Returned: 1

RUN TIME: 08:15 AM

Adm State: AZ

UNITED STATES DEPARTMENT OF INTERIOR
BUREAU OF LAND MANAGEMENT
GEOGRAPHIC REPORT WITH LAND
Sorted by Serial Number

RUN DATE: 01/24/2017
Page 1 of 1

Serial Number: AZA 036762

Total Case Acres: 16,480.000

<u>Casetype</u>	<u>Case Disp</u>	14	0040N	0070W	<u>Sect</u>	<u>Sur Typ</u>	<u>Sur Num</u>	<u>Suff</u>	<u>Subdivision</u>	<u>Act Pend</u>
380099	PENDING				022	ALIQ			W2;	

MARICOPA COUNTY

02-64-0231
D/C

[illegible]

FOR ORDERS AFFECTING DISPOSAL OR USE OF
UNIDENTIFIED LANDS WITHDRAWN OR CLASSIFICATION,
MINERALS, WATER AND/OR OTHER PUBLIC PURPOSES,
REFER TO INDEX OF MISCELLANEOUS DOCUMENTS

DIS NO 2

GRAZING DIST NO 2

Lat 33 38'14"N
Long 112 55'11"W

SCALE in chains

WARNING STATEMENT
This plot is the Bureau's Record of Title, and should be used only as a graphic display of the township survey data. Records hereon do not reflect title changes which may have been effected by other movements of rivers or other bodies of water. Refer to the cadastral surveys for official survey information.

CURRENT TO	GS	
2-26-2003	PV	T 4 N
		R 7 W

Mine Finder Gold

Ranger Gold Exploration

P.O. Box 74353

Phoenix, AZ 85087



RECEIVED
BLM AZ STATE OFFICE

2017 JAN 18 A 8:59

PHOENIX, ARIZONA



Bureau of Land Management
One North Central Ave. Suite 800
Phoenix, Az 85004-4427

10500434427 0041

